

16  
19  
Prepared by and Return to:  
Julington Creek Plantation  
Property Owners' Association, Inc.  
c/o May Management Services, Inc.  
12627 San Jose Boulevard, Suite 501  
Jacksonville, Florida 32223

**AMENDED AND RESTATED  
SUPPLEMENTAL DECLARATION TO  
AMENDED AND RESTATED  
DECLARATION OF COVENANTS AND RESTRICTIONS  
OF JULINGTON CREEK PLANTATION PROPERTY  
OWNERS ASSOCIATION, INC.**

**(Heritage Oaks & Manor Oaks West)  
(Parcel 64)**

**THIS AMENDED AND RESTATED SUPPLEMENTAL DECLARATION** (the "Amended and Restated Supplemental Declaration") is made this 20th day of February 2007, by **D.R. HORTON, INC. - JACKSONVILLE**, A Delaware corporation, authorized to do business in Florida ("Developer").

**R E C I T A L S:**

A. Developer is the developer of a planned community located in St. Johns County commonly referred to as "Julington Creek Plantation" which is more fully described in that certain St. Johns County Resolution No. 82-37, as amended by St. Johns County Resolution No. 93-159, as amended in St. Johns County Resolution 97-25, all as further amended from time to time ("Development Order").

B. Pursuant to that Amended and Restated Declaration of Covenants and Restrictions of Julington Creek Plantation Property Owners' Association, Inc. recorded in Official Records Book 1004, page 1823 of the Public Records of St. Johns County, Florida, as such has been amended and supplemented (collectively the "Amended Declaration"), Atlantic Gulf Communities Corporation subjected certain property described therein to the covenants, conditions and restrictions in the Amended Declaration. Atlantic Gulf Communities Corporation assigned its rights as developer under the Amended Declaration to Julington Partners Limited Partnership pursuant to that certain Assignment of Developer's Rights recorded in Official Records Book 1177, page 1186 of the public records of St. Johns County, Florida. Julington Partners Limited Partnership assigned its rights as developer under the Amended Declaration to Developer pursuant to that certain Assignment of Developer's Rights recorded in Official Records Book 1705, page 1368 of the public records of St. Johns County, Florida.

C. Pursuant to the provisions of Article II of the Amended Declaration, Developer subjected additional lands owned by it to the terms and conditions of the Amended Declaration by recording a Supplemental Declaration in Official Records Book 1823, Page 670 of the public records of St. Johns County, Florida (the "Supplemental Declaration"). A legal description of

such property is attached hereto as **Exhibit "1"** and referred to herein as "Heritage Oaks & Manor Oaks West".

D. Pursuant to Article VII of the Amended Declaration, Developer may amend the Amended Declaration at any time prior to turnover of control of the Association. Prior to transfer of control of the Association, at a duly called and conducted special meeting of the Board of Directors of the Association held on May 3, 2006 at which a quorum was present, the Developer and the committee comprised of Owners established to review and approve such requirements and restrictions agreed to amend the use and maintenance requirements and restrictions as contained herein. Developer has amended the Amended Declaration as provided herein as to Heritage Oaks & Manor Oaks West to provide for the agreed upon use and maintenance requirements and restrictions in the interest of the owners or Living Units within Heritage Oaks & Manor Oaks West and to protect and preserve the values of Heritage Oaks & Manor Oaks West.

NOW, THEREFORE, in consideration of the premises and other good and valuable consideration, the Developer hereby amends and restates the Supplemental Declaration as provided herein. The Developer declares that Heritage Oaks & Manor Oaks West shall be held, occupied, sold, conveyed, leased, mortgaged, and otherwise dealt with subject to the easements, covenants, conditions, restrictions, and reservations set forth in the Amended Declaration and as set forth in this Amended and Restated Supplemental Declaration. All such easements, covenants, conditions, restrictions and reservations shall run with title to Heritage Oaks & Manor Oaks West and shall be binding upon all persons having and/or acquiring any right, title, or interest in Heritage Oaks & Manor Oaks West or any portion thereof, unless otherwise indicated herein, and shall inure to the benefit of each and every person, from time to time, owning or holding an interest in Heritage Oaks & Manor Oaks West or any portion thereof and Heritage Oaks & Manor Oaks West shall be deemed to be "Property" as such term is defined in the Amended Declaration. All capitalized terms herein shall have the same meaning as set forth in the Amended Declaration unless otherwise indicated herein.

In accordance with the provisions of Section 5 of Article II of the Amended Declaration, the Lots and Owners of Lots within Heritage Oaks & Manor Oaks West shall be subject to the following terms, conditions, covenants, and restrictions:

1. **Residential Lots.** All Lots in all blocks (as depicted on the plat of Heritage Oaks & Manor Oaks West and hereinafter referred to as "Lots") shall be improved with a single family residence and no principal building shall be constructed or erected on any Lot other than one detached single family dwelling ("Living Unit") not to exceed two (2) stories in height. No Lot shall be re-subdivided into building lots having a square footage of less than that set forth herein.

2. **Building Square Footage, Setback and Roof Pitch Requirements.** The minimum square footage requirements and the building setback and roof pitch requirements for all improvements and Lots in Heritage Oaks & Manor Oaks West shall be set forth depending on which Parcel they are contained within:

a. HERITAGE OAKS - The minimum square footage requirements for all Living Units, and the setback requirements are as follows:

- I. Minimum Lot Size: Seven thousand (7,000) square feet.
- II. Minimum square footage contained within a Living Unit excluding garages, patios, porches or other unheated, unairconditioned areas: One thousand seven hundred (1,700) square feet.
- III. Living Unit setback requirements (as measured from the property lines):
  - (A) Front: Twenty feet (20').
  - (B) Side: Five feet (5').
  - (C) Rear: Ten feet (10').
  - (D) Side yard on street side of corner lot: Fifteen feet (15').

b. MANOR OAKS WEST - The minimum square footage requirements for all Living Units, and the setback requirements are as follows:

- I. Minimum Lot Size: Eight thousand (8,000) square feet.
- II. Minimum square footage contained within a Living Unit excluding garages, patios, porches or other unheated, unairconditioned areas: One thousand eight hundred (1,800) square feet.
- III. Living Unit setback requirements (as measured from the property lines):
  - (A) Front: Twenty feet (20').
  - (B) Side: Five feet (5').
  - (C) Rear: Ten feet (10').
  - (D) Side yard on street side of corner lot: Fifteen feet (15').

The foregoing setback requirements may be waived by a written Instrument executed by the Developer or the Architectural Control Committee (the "ACC") as Developer or ACC may deem necessary and convenient, in their sole discretion.

b. The minimum roof pitch shall be 6:12 for the main structure of the Living Unit. Roof Pitches for porches, detached storage sheds or similar ancillary structures may vary, provided however, any changes to roof pitch must be approved by the ACC.

3. **Approval of Plans.** It is the intention of the parties that a portion of the land contained in Heritage Oaks & Manor Oaks West be constructed and developed for single family Living Units. In that regard, any residential construction and development within Heritage Oaks & Manor Oaks West shall be in compliance with the following provisions:

a. **Construction Plans.** No Living Unit, building, fence, wall, structure or other improvements of any nature including all signage and landscaping plans (collectively referred to herein as "Intended Improvements") shall be commenced, erected, placed, altered or maintained, and no change, addition or alteration to the exterior of any of the existing improvements including, without limitation, colors, signage or landscaping as initially improved and installed shall be made, until the construction plans, elevations, site plans, floor plans, building specifications, colors, plans showing the location of the Intended Improvements, have been approved in writing by the ACC, formerly known as the Environmental Control Committee established pursuant to the Amended Declaration, which approval, if required, shall not be unreasonably withheld or delayed. The items or matters to be submitted to the ACC for its approval as provided in this paragraph shall hereinafter collectively or individually, as the context may require permit, be referred to as the "Plans". Any Intended Improvements shall be erected, placed or altered upon Heritage Oaks & Manor Oaks West only in substantial accordance with the Plans as approved. Refusal to approve Plans, or any portion thereof, may be based on any reasonable grounds, including aesthetic considerations.

b. **Review Procedure for Plans.** All owners of any portion of Heritage Oaks & Manor Oaks West which is designated for residential purposes shall prepare and submit the Plans to the ACC for review. The ACC's review of Plans shall be made within thirty (30) business days from submission by an Owner. If the ACC disapproves any plans submitted by an Owner, the ACC shall so notify Owner in writing within said thirty (30) business day period stating the specific reason or reasons for denying approval, whereupon Owner shall revise the Plans accordingly and resubmit same within thirty (30) days of such denial, at which time such resubmission will be treated hereunder as an original submission. A failure by the ACC to respond within such thirty (30) business day period shall constitute an automatic approval and the ACC, upon request, shall confirm same in a recordable written document.

c. **General Intent and Guidelines.** The intent in requiring the approval of all Plans and signs is to promote the general pattern of development of Julington Creek Plantation consistent with the planned community envisioned by the Amended Declaration. In that connection, certain performance criteria and guidelines have been adopted and are available at the Association office. Such criteria and guidelines, as they are amended and supplemented from time to time, will be used in evaluating the compatibility of any requested construction. Owners shall be subject to all rules and regulations of the ACC in effect from time to time, including without limitation, the responsibility to submit required materials and the payment of any review fees. The ACC shall not be bound by the specific criteria and guidelines adopted from time to time, but shall be free to add to, or amend, such guidelines. Nothing contained in such criteria and guidelines, however, shall be construed to supersede, waive, void or amend any requirements of any applicable governmental zoning or building law, regulation or ordinance, all of which must be complied with by Owner at Owner's sole cost expense. Further, no approval by the ACC shall be deemed to set a standard for construction which the ACC shall be under any obligation to meet with respect to future approvals of any construction anywhere within Julington Creek Plantation.

d. **Liability of ACC or Developer.** The ACC's right of review and approval of Plans and other submissions under this provision are intended solely for the benefit of the



ACC. Neither the ACC, the Julington Creek Plantation Property Owners' Association, Inc. ("Association") nor Developer or any of its or their officers, directors, employees, agents, contractors, consultants, or attorneys shall be liable to any owner of any portion of Heritage Oaks & Manor Oaks West or any other person by reason of mistake in judgment, failure to point out or correct deficiencies in any Plans or other submissions, negligence, or any other misfeasance, malfeasance or non-feasance arising out of or in connection with the approval or disapproval of any Plans or submission. Anyone submitting Plans hereunder, by the submission of same, and any owner of any part of Heritage Oaks & Manor Oaks West, by acquiring title to same, agrees not to seek damages from the Developer, Association and/or the ACC arising out of the ACC's review of any plans hereunder. Without limiting the generality of the foregoing, neither Developer nor the ACC shall be responsible for reviewing nor shall its or their review of any Plans or submissions be deemed approval of any Plans from the standpoint of structural safety, soundness, workmanship, materials, usefulness, conformance with building or other codes or industry standards, or compliance with governmental requirements. Further, Owner (including its successors and assigns) agrees to indemnify and hold Developer, the Association and the ACC (including its and their successors and assigns) harmless from and against any and all costs, claims (whether rightfully or wrongfully asserted), damages, expenses or liabilities whatsoever (including without limitation, reasonable attorneys' fees and court costs at all tribunal levels), arising out of any review of Plans or other submissions by Developer, Association and/or the ACC hereunder.

e. **Completion of Construction.** Once Construction has commenced, Owner agrees to expeditiously, diligently, continuously and in good faith pursue said construction until completion.

f. **Cumulative Provisions.** The terms and conditions of this paragraph shall apply to all Lots and Intended Improvements within Heritage Oaks & Manor Oaks West; provided, however, nothing herein shall be deemed to prohibit Developer from using similar or different provisions to incorporate specific terms and conditions appropriate for different types of housing or conditions in various parcels of Julington Creek Plantation.

#### 4. **Easements.**

a. **Easements.** Easements for the installation and maintenance of public utilities and drainage facilities may be reserved as noted on the recorded plat or granted pursuant to a separate instrument. Within these easements, no structure, planting, or other material shall be placed or permitted to remain which may damage, impair or interfere with the installation and maintenance of utilities; provided, however, an Owner may install landscaping, driveways, sidewalks and paths within such easement areas. The easement area of each Lot or Tract, and all permitted improvements with said easement areas shall be maintained continuously by Owner or the Lot or Tract, except for those improvements for which a public authority or utility company is responsible. Provided that, if a utility company or other entity is responsible for maintaining the utility lines or equipment is required to remove a driveway, sidewalk, path or landscaping, to repair the utility lines or equipment, then the Owner or the Lot shall repair or restore the improvement or landscaping and shall bear the cost of repair and restoration of the driveway, path, sidewalk or landscaping.

b. **Additional Utility Easements.** In addition to certain easements for the installation of electrical lines, conduits and transformers set forth in the dedication of the plat of Heritage Oaks & Manor Oaks West, Developers reserves the right to grant or reserve such additional easements as may be necessary or convenient to provide water, sewer, electrical or any other utility service for the Lots contained within Heritage Oaks & Manor Oaks West. The foregoing described utility easement areas whether dedicated, granted or reserved, shall be maintained by the Owner of the Lot in a clean and safe condition, provided that the maintenance for the utility lines or equipment shall be provided as set forth in the instrument dedicating, granting or reserving the easement.

c. **Developer's Easement to Correct Drainage.** For so long as the Developer is a Class B member of the Association, Developer reserves a blanket easement on, over and under the land within Heritage Oaks & Manor Oaks West to maintain and correct drainage of surface waters or other erosion controls; provided, however, Developer's exercise of this easement shall not materially and adversely affect any improvements on Heritage Oaks & Manor Oaks West.

d. **Easement for Unintentional Encroachment.** The Developer hereby reserves an exclusive easement for the unintentional encroachment by any Lot or Living Unit upon the Common Property, or vice versa, caused by or resulting from construction, repairs, shifting or movement of any portion of Heritage Oaks & Manor Oaks West, for which an exclusive easement shall exist at all times during the continuance of such encroachment, which easement is appurtenant to the encroaching property to the extent of such encroachment.

e. **Central Telecommunication Receiving and Distribution System.** The Developer reserves to itself, its successors and assigns an exclusive easement for installing, maintaining and supplying the surfaces of any central telecommunication receiving and distribution system ("Cable Television Service") serving Julington Creek Plantation. Developer reserves to itself, its successors and assigns, the right to connect to any Cable Television Service to such source as the Developer, in its sole discretion, may deem appropriate, and to receive any royalties arising in connection therewith, including, but not limited to, companies licensed to provide cable television service in St. Johns, for which Developer, its successors and assigns shall have the right to charge the Association, and/or individual owners a reasonable fee, not to exceed any maximum allowable charges for Cable Television Service to Living Units from time to time defined by the code of laws and ordinances of the County.

5. **Utilities.** Developer for itself and all owners of living units agree to abide by any and all legal requirements imposed by JEA, St. Johns County and the Florida Department of Environmental Protection relative to the water source supply and sewage waste disposal within Julington Creek Plantation. In connection therewith all Owners of living units shall abide by the following provisions:

a. Unless otherwise authorized by JEA, no individual water wells, septic tanks or other individual sewage disposal facilities shall be permitted on any Lot from the time when the central water or sewer service division is made available. This provision, however, shall not be construed to prohibit private water wells for irrigation, swimming pools, or air

conditioning. All wells that supply water to air heating or cooling units and that use the Florida Aquifer as a supply shall be fitted with a demand valve. Approval of water to air/heat pumps will not be considered unless excess water can be dispelled directly into storm water drainage structures, pursuant to the applicable permits.

b. It shall be a requirement that no water closet shall be installed in any Living Unit to be constructed on any part of Heritage Oaks & Manor Oaks West having a capacity in excess of 1.6 gallons, the applicable requirements of the Florida Energy Code, and that flow restrictors shall be installed in all shower heads.

c. Excavation of shallow wells for the purpose of irrigation of Lots is permitted, provided that in connection with the excavation and installation of such shallow well, the Owner agrees as follows:

- I. The Owner shall obtain, at his cost and expense, all permits necessary and convenient for the installation of such well.
- II. The Owner shall assume all liability arising from the installation and operation of the shallow well, including, without limitation, contamination of the potable water source, any discoloration of improvements, erosion of the soil conditions or flooding. The Owner shall undertake to correct and repair any resulting damage including discoloration of buildings, driveways and sidewalks and to inhibit further damage immediately upon discovery of such injury or damage.

d. Building connections for all utilities, including, but not limited to, water, electrical telephone and television shall be run underground from the proper connecting points to the Living Unit in such a manner as to be acceptable to the governing utility authority.

6. **Municipal Tax Service District.** Notice is hereby given that Heritage Oaks & Manor Oaks West Lots are located within an area designated by St. Johns County as the Julington Creek Municipal Service Taxing Unit and is subject to continuing annual ad valorem tax and/or special assessments. Failure to pay such taxes or assessments when due will result in a lien being placed on the Lot subject to assessments to St. Johns County.

7. **Community Development District.** Julington Creek Plantation Community Development District was created pursuant to the terms of Florida Statutes Chapter 190 for the purposes of funding the construction of infrastructure and off site improvements for Julington Creek Plantation, a recreation facility for Julington Creek Plantation and for ongoing maintenance of such recreation area as well as wetlands, conservation areas, lakes and drainage systems, the cost of electrical service for street lighting, and the cost of collecting assessments as charged by the St. Johns tax assessor's office and for such other purposes as the District shall determine. Except those Lots which are specifically not included within the Community Development District boundary, all Owners of Lots within Julington Creek Plantation, including, without limitation, Heritage Oaks & Manor Oaks West, are a part of the Community

Development District. The Lot and Owner's rights in connection with its use, operation and maintenance of its Lot or Living Unit shall be subject to the documents creating and governing the operation of Julington Creek Plantation Community Development District.

**8. Permits and Restrictions.**

a. **Association Responsibility.** THIS PROPERTY WAS DEVELOPED IN ACCORDANCE WITH REQUIREMENTS OF PERMIT NUMBER 199406191 (IP-CA), dated February 14, 1997 and 199406191 (IP-CA) modification 1, dated June 2, 1997, ISSUED BY THE ARMY CORPS OF ENGINEERS ("ACOE") AND PERMIT NUMBER 4-109-0025 M7 dated August 12, 1997 ISSUED BY THE ST. JOHNS RIVER WATER MANAGEMENT DISTRICT ("SJRWMD"). THE PERMITS ARE OWNED OR WILL BE OWNED BY THE ASSOCIATION AND, NOTWITHSTANDING THE OWNERSHIP OF THE PERMITS, THE ASSOCIATION HAS THE OBLIGATION TO ASSURE THAT ALL TERMS AND CONDITIONS THEREOF ARE ENFORCED. THE ASSOCIATION SHALL HAVE THE RIGHT TO BRING AN ACTION, AT LAW OR IN EQUITY, AGAINST AN OWNER VIOLATING SUCH PERMITS.

PROVIDED HOWEVER, ANY OWNER OWNING A LOT WHICH CONTAINS OR IS ADJACENT TO JURISDICTIONAL WETLANDS OR CONSERVATION AREAS AS ESTABLISHED BY THE ACOE OR SJRWMD, SHALL, BY ACCEPTANCE OF TITLE TO THE LOT, BE DEEMED TO HAVE ASSUMED THE OBLIGATION TO COMPLY WITH THE REQUIREMENTS OF THE FOREGOING PERMITS AS SUCH RELATES TO ITS LOT AND TO THE CONSERVATION AREAS.

EXCEPT AS REQUIRED OR PERMITTED BY THE AFOREMENTIONED PERMITS ISSUED BY THE ACOE AND SJRWMD, NO OWNER SHALL ALTER, FILL, DREDGE, PLACE SOD OR EXCAVATE, OR PERFORM SIMILAR ACTIVITIES ON ANY PORTION OF OWNERS RESPECTIVE LOT, UNLESS AND UNTIL SUCH ACTIVITY IS AUTHORIZED BY OR EXEMPT FROM THE REQUIREMENTS OF THE ACOE AND SJRWMD.

IN THE EVENT THAT AN OWNER VIOLATES THE TERMS AND CONDITIONS OF SUCH PERMITS AND FOR ANY REASON THE DEVELOPER OR THE ASSOCIATION IS CITED THEREFOR, THE OWNER AGREES TO INDEMNIFY AND HOLD THE DEVELOPER AND THE ASSOCIATION HARMLESS FROM ALL COSTS ARISING IN CONNECTION THEREWITH, INCLUDING WITHOUT LIMITATION ALL COSTS AND ATTORNEY FEES AS WELL AS ALL COSTS OF CURING SUCH VIOLATION.

b. **Enforcement.** Notwithstanding any other provisions contained elsewhere in this Declaration, the ACOE and SJRWMD shall have the rights and powers enumerated in this paragraph. The ACOE and SJRWMD shall have the right to enforce, by a proceeding at law or in equity, the provisions contained in this Declaration which relate to the maintenance, operation, and repair of the Stormwater Management System and/or jurisdictional lands subject to the regulation of the ACOE or SJRWMD. Any repair or reconstruction of the Stormwater Management System shall be as permitted, or if modified, as approved by the SRJWMD. Any

amendment to this Declaration which alters the Stormwater Management System, beyond maintenance in its original condition, including the water management portions of the Common Property, must have prior written approval of the SJRWMD. Any amendment to this Declaration which amends the responsibilities or obligations of the parties with respect to the ACOE Permit must have prior written approval of the ACOE. In the event that the Association is dissolved, prior to such dissolution, all responsibility relation to the Stormwater Management System and the Permits must be assigned to and accepted by an entity approved by the ACOE and SJRWMD.

9. **Hazardous Materials.** No hazardous or toxic materials or pollutants shall be discharged, maintained, stored, released or disposed of on Heritage Oaks & Manor Oaks West Lots, except in strict appliance with applicable rules and regulations. Flammable, combustible or explosive fluids, materials or substances for ordinary household use may be stored or used on Heritage Oaks & Manor Oaks West, subject to strict safety codes and shall be stored in containers specifically designed for the purposes.

10. **Energy Conservation.** Living Units shall be designed to meet, at a minimum, the requirement of the Florida Energy Efficiency Code for Building Construction. Solar and other energy conservation devises are not prohibited or discouraged but the design and appearance of such devises will be closely scrutinized and controlled to assure consistency with neighborhood aesthetics.

11. **Resubdivision and Replatting.** Developer reserves the right to resubdivide or replat one (1) or more Heritage Oaks & Manor Oaks West Lots for any purpose whatsoever, including as a right of way for road purposes and easement. Upon the combination of two (2) Lots, or fractional parts thereof, or the addition of unplatted land to a Lot, the setback lines set forth in paragraph 2 shall apply to the overall building plot lines. Provided that no Living Unit within Heritage Oaks & Manor Oaks West shall be erected upon, nor any resident allowed to occupy the replatted or resubdivided Lot or building plot or fractional part hereof, having an area of less than the minimum square feet required under paragraph 2 hereof, except any Lot resubdivided for road purposes or easements.

12. **Sales and Construction Activities.** Notwithstanding any other provisions hereof, the Developer, its agent, successors, assigns and designees may maintain such facilities and undertake such activities as may reasonably be required to sell Lots or Living Units and to construct improvements thereto and to promote Julington Creek Plantation.

13. **Motor Vehicles and Parking.**

a. **Intent.** The intent of this paragraph is to preserve the family oriented residential character of the neighborhoods of Julington Creek Plantation through the establishment of reasonable and enforceable restrictions on motor vehicles and parking. As such, parking and storage of Commercial Type Vehicles, as hereinafter defined, and commercial use vehicles within Julington Creek Plantation is prohibited, except as otherwise provided in this paragraph.

b. **Vehicle Classification.** A vehicle shall be classified as a personal transportation vehicle, recreational or other personal use vehicle or a commercial type vehicle. A personal transportation vehicle includes, but is not limited to, automobiles, motorcycles, golf carts, vans, SUVs, and trucks that have no more than two (2) axles and are of such a size that could normally be stored in a garage of Living Unit (a "Personal Transportation Vehicle"). A recreational vehicle or other personal use vehicle includes, but is not limited to, RVs, travel trailers, mobile homes, boats, jet skis, buses, all-terrain vehicles, utility trailers and any other vehicle designed for use on roads or waterways excluding Personal Transportation Vehicles (a "Recreational or Other Personal Use Vehicle"). A commercial type vehicle includes, but is not limited to, automobiles, vans, SUVs, trucks and other vehicles not normally stored in the garage of a Living Unit (a "Commercial Type Vehicle"). Whether a vehicle is classified as a Personal Transportation Vehicle, a Commercial Type Vehicle, or a Recreational or Other Personal use Vehicle shall be at the discretion of the Board of Directors. Actual use of a vehicle does not determine the vehicle classification. Bicycles, scooters and other vehicles weighing less than two hundred (200) pounds are excluded from the provisions of this paragraph.

c. **Parking.** Personal Transportation Vehicles must be parked on the driveway of Lot, in the garage of a Lot or on any other ACC approved parking area. Recreational or Other Personal Use Vehicles must be parked or stored in a garage or must be completely screened from view by an ACC approved fence. Commercial Type Vehicles cannot be placed, parked or stored on any driveway or Lot. Parking on common areas not approved for parking and easements is not permitted. Exceptions to this subparagraph are permitted for normal loading, unloading and cleaning of vehicles for a period not to exceed eight (8) hours.

d. **Residential Use Not Permitted.** No travel trailer, mobile home, boat, tent, storage building, garage, barn, outbuilding or other structure shall be, at any time, used as a residence either temporarily or permanently. Recreational vehicles such as travel trailers, mobile homes, motor homes, trailers, boats, jet skis, golf carts, all-terrain vehicles, or other vehicles classified as a "Recreational or Other Personal Use Vehicle" cannot be placed, parked, or stored on any Lot unless totally contained within a garage or other ACC approved parking area.

e. **Vehicle Maintenance.** All vehicles shall be registered and licensed as is required by law. All vehicles shall be maintained in good condition; provided, however, the paint and design of all vehicles shall not be deemed in bad taste as may be determined in the sole discretion of the ACC. Maintenance shall not be permitted on any vehicle while such vehicle is parked on any community street, and maintenance on any Commercial Type Vehicle shall not be permitted. Maintenance that requires a vehicle to be placed upon blocks shall only be performed in a garage and maintenance on a vehicle that requires more than twenty four (24) hours to complete shall only be performed in a garage. The Association, in its sole discretion, may approve in writing certain exceptions to the provisions of this paragraph.

f. **Offstreet Motor Vehicles.** No motorized vehicles including, without limitation, two (2) and three (3) wheel all terrain vehicles or "dirt bikes" may be operated off of paved roadways and drives except as specifically approved in writing by the ACC or if utilized for the purpose of maintenance, construction, security or other similar purposes. An Owner may

be fined for each violation of this provision by themselves, their families, guests, tenants or invitees.

14. **Temporary Structures.** No structures of a temporary character, including, without limitation, a trailer, basement, tent, shack, garage, barn, or other outbuilding shall be used on any Lot at any time as a residence, either temporarily or permanently, without the prior written approval of the ACC, except that the Developer or its designees shall be permitted to use the Lot as a sales office or construction office during any development within Julington Creek Plantation. Any Lot Owner who wishes to erect certain detached structures, including, without limitation, sheds (that exceed six feet (6') in height, four feet (4') in width and four feet (4') in depth), storage units, pavilions, gazebos, cabanas, platforms, and pergolas, must obtain the prior written approval of the Association prior to erecting such detached structure. Any request for approval must be in writing and include a graphic illustration of the structure, a copy of a survey showing placement of the detached structure and a description of the construction materials, including finishes and colors, of the fence or wall. Notwithstanding the foregoing, temporary storage units or PODs may be placed on a driveway for up to five (5) days. Such temporary storage units or PODs shall not be used for business related activities by the Lot Owner. The use of construction waste units shall be subject to the prior written approval of the ACC. In addition to the provisions of this paragraph, all sheds must be in compliance with applicable setback requirements, be securely anchored to the ground, be located at the rear of the Living Unit or other area approved by the ACC, not exceed eight and one half feet (8 ½') in height, ten feet (10') in width and ten feet (10') in depth, match the color of the Living Unit and be screened from view by an ACC approved privacy fence six feet (6') in height. Any shed constructed of metal, plastic or other material deemed inappropriate by the ACC shall not be permitted. The Association, in its sole discretion, may approve in writing certain exceptions to the provisions of this paragraph.

15. **Nuisance.** No nuisance or any other interference with a person's interest in the quiet enjoyment of his or her Lot shall be permitted to exist or continue on a Lot. Exterior noise and noise emanating from within Living Units, buildings or other improvements, including, without limitation, talking, singing, television, radio, record or tape player, musical instruments shall be maintained from 11:00 p.m. until 7:30 a.m. at all times so as to not constitute a nuisance or unreasonable annoyance to the neighbors.

16. **Oil Drilling.** No oil drilling, oil development, operation, oil refining, quarrying or mining operation of any kind shall be permitted upon or in any Lot nor shall oil wells, tanks, tunnels, mineral excavation or shafts be permitted upon any Lot. No derrick or other structure designed for use in boring or for oil or natural gas shall be erected, maintained or permitted upon any Lot.

17. **Intersection Site Distance.** No hedge, shrub or planting which obstructs the site lines and elevations between two feet (2') and six feet (6') above the roadways shall be placed or permitted to remain on any Lot within the triangular area formed by the street property lines and the line connecting them at points twenty five feet (25') from the intersection of the street lines or in the case of a rounded property corner from the intersection of the street lines as extended. The same site line limitation shall apply to any Lot within ten feet (10') from an intersection of

street property lines with the edge of a driveway or alley pavement. No tree shall be permitted to remain within the above described limits of intersections unless the foliage line is maintained at or above six feet (6') above the roadway intersection elevation to prevent the obstruction of site lines. The Association, in its sole discretion, may approve in writing certain exceptions to the provisions of this paragraph.

18. **Tree Preservation.** No trees measuring four inches (4") or more in diameter at a point which is three feet (3') above ground level may be removed without the written approval of the Association, unless located within ten feet (10') of the Living Unit or accessory building or within ten feet (10') of the approved site for such building and not until the Owner is ready to commence construction. In the event that a hardwood tree is removed from a Lot, the Owner of said Lot shall replace the removed hardwood tree with another hardwood tree at any location on the Lot.

19. **Signs and Flags.**

a. **Signs.** Temporary signs shall be permitted to be temporarily displayed to public view on any Lot, provided that such sign does not exceed three (3) square feet and is not displayed for more than four (4) calendar days. Notwithstanding the foregoing, signs for the sale or rent of any Living Unit shall be permitted to be displayed to public view provided that such sign does not exceed four (4) square feet, is placed completely within applicable setback requirements, and is removed no later than forty eight (48) hours following the sale or the renting of said Lot. In addition, politically-related signs for any recognized federal, state or local election supervised by the St. Johns County Supervisor of Elections or Association elections shall be permitted, provided such sign does not exceed three (3) square feet, is placed completely within applicable setback requirements, is placed no earlier than one hundred twenty (120) days prior to the scheduled election date and is removed within forty eight (48) hours following the election. Only one (1) sign per candidate shall be permitted. Security signs are permitted provided that such sign does not exceed one (1) square foot and is placed within two feet (2') of the Living Unit. Signs advertising a product or service, including, but not limited to, pool construction, pressure washing, water softener installation, and various home improvements, shall not be permitted. The foregoing restriction shall not apply to the Developer or any designee of the Developer during the period of time that the Developer or its designees are constructing improvements or marketing within Julington Creek Plantation. The Association or its agents shall have the right to review, approve and remove all signs violating the foregoing conditions and restrictions or signs deemed in bad taste or placed in such a way so as to not comply with neighborhood standards. Signs shall not be permitted in the common areas.

b. **Flags.** Flagpoles shall not exceed sixteen feet (16') in height or four inches (4") in diameter. All flags that are displayed to the public must be consistent with neighborhood standards. No more than three (3) flags on a Lot shall be displayed at any one time.

20. **Driveways.** Prior to the Construction of any driveway, information must be submitted to the St. Johns County engineer on the proposed elevation of the driveway from the right of way line to the edge of the pavement. The driveway shall be constructed of concrete or



other nonpermeable material in accordance with the elevations, plans and specifications for the driveway as approved by the St. Johns County and the ACC in accordance with the provisions of paragraph 3.

21. **Animals.** No animals, livestock or poultry of any kind shall be raised, bred or kept on any Lot except that no more than four (4) dogs, cats or other domestic pets (exceeding the age of six (6) weeks) may be kept, provided that they are not kept, bred or maintained for any commercial purpose. The Owner of a pet is required to immediately remove and properly dispose of solid pet waste. If an Owner owns a pet as permitted hereunder, such Owner shall be required to erect or maintain another ACC approved method for keeping and restraining such permitted pets. Any visible pet restraining devices, including, but not limited to, pet holding posts, shall not be permitted on the front portion of any Lot for a period exceeding three (3) daylight hours. Any fence must be submitted to the ACC for approval. The Association, in its sole discretion, may approve in writing certain exceptions to the provisions of this paragraph.

22. **Refuse Disposal.**

a. **Daily Refuse.** Trash, garbage or other waste must be kept in sanitary containers be disposed of in accordance with the applicable rules of the collection procedures of St. Johns County. Refuse and recycling containers shall be screened from view and conform to the restrictions of this Declaration when not placed at the curb. Refuse or recycling containers shall not be permitted to be placed at a curb more than twenty four (24) hours prior to collection and shall be removed from curbside within a reasonable amount of time following collection.

b. **Landscape or Construction Refuse.** No Lot shall be used or maintained as a dumping ground for rubbish; provided, however, exceptions may be permitted by the Board of Directors for storm clean up or major landscaping renovations. During the construction of a Living Unit or other improvement, each Owner will be required to maintain his Lot in clean condition, providing for trash and rubbish receptacles and disposal. Construction debris will not be permitted to remain on any Lot

23. **Window Air Conditioning Units.** No window or wall air conditioning units will be permitted. All exterior air conditioning units shall be screened from public view by an ACC approved fence, wall or landscaping or shrubbery.

24. **Garages.** All Living Units shall be constructed with a garage which will house at least two (2) vehicles. All garage doors shall be kept fully closed as much as is reasonably possible and shall not be kept open, either fully or partially, for access by pets. Garage doors open for an extended amount of time shall be not left unattended. Garage screens shall not be permitted.

25. **Clothes Drying Area.** No portion of any Lot shall be used as a drying or hanging area for laundry of any kind, unless fully screened from view.

26. **Painting of Exposed Areas of Roof.** All exposed roof vents, valleys, flashings and pipes extending through the roof shall be painted the same color as the roof.

27. **Games and Play Structures.** All tennis courts and other play structures (except basketball boards) shall be located at the rear of the Living Unit or on the inside portion of corner Lots within the setback lines. A play structure, tennis court, playhouse, skateboard ramp or other structures of any kind shall be constructed and/or erected upon a Lot so that its placement upon a Lot and its design minimizes the effect of the item on adjacent Lots. No platform, doghouse, tennis court, playhouse structure or a similar kind or nature (except basketball backboards) shall be constructed any part of a Lot located in front of the rear line of the Living Unit constructed on the Lot. Any Lot Owner, prior to the installation of a tennis court, skateboard ramp, basketball courts (not including a basketball hoop) and any structure which exceeds six feet (6') in height, must first request the prior written approval of the ACC. Such request shall include a plan describing the location, dimensions, materials, and graphic illustration of the proposed structure. The ACC may require that any structure be fenced in with a six foot (6') privacy fence. No basketball backboards may be installed adjacent to the street or on any cul-de-sac.

28. **Mailboxes.** No mailbox, paper box or other receptacle of any kind for use in the delivery of mail, newspapers, magazines or similar materials shall be erected on the Lot or any Living Unit without the approval of the ACC as to style and location. If required by the U.S. Postal Service, mail delivery may be made to a centralized mailbox location. If and when the U.S. Postal Service or the newspapers involved indicate a willingness to make delivery to wall receptacles attached to the Living Unit, each Owner, at the request of the ACC, shall replace the mailbox or receptacle previously employed for such purposes with wall receptacles attached to the Living Unit.

29. **Window Coverings.** No visibly reflective window coverings or treatments shall be permitted on any Living Unit. Window tinting is permitted so long as it is not visibly reflective from the exterior of the Living Unit. Sunshade screening on windows shall not be permitted. The ACC, at its discretion, may control or prohibit window coverings and treatments not reasonably compatible with aesthetic standards in the area where the Lot is located.

30. **Fences and Walls.**

a. **Approved Fences and Walls.** Without limiting the provisions of any other term hereof, the composition, location and height of any fence or wall to be constructed on any Lot shall be subject to the approval of the ACC. The ACC shall require the composition of any fence or wall to be consistent with the material used in the surrounding Living Units or other fences, if any. If an Owner owns a pet as permitted hereunder, such Owner shall be required to either erect or maintain a fence in the yard or construct and maintain another ACC approved method for keeping and restraining such permitted pets.

b. **Fence or Wall Plan.** Any fence, wall, hedge or other similar structure must be included in a plan submitted to the ACC with respect to location, height and type of material and must be approved by the ACC. Such plan shall include, but not be limited to, a copy of the Lot survey that details placement of the fence or wall, a brief description of the fence material and color, the height of the fence, and a description of any possible adverse effects on neighboring Lots which may not be apparent on the survey. Fence and wall materials shall be limited to wood (shadowbox or board-on-board), vinyl, aluminum and other materials

specifically approved of by the ACC. Any fence or wall adjacent to a pond or lake must be open picket and of spindle design so as not to obstruct the view of said pond or lake. Chain link fences shall not be permitted.

c. **Placement and Height Limitations.** Fences shall be constructed so that structural side and support posts face the Lot. Fencing and walls shall not extend beyond the midpoint of the side walls of the Living Unit except in such instances approved by the ACC for reasons including, but not limited to, shielding an air conditioning unit from view. Fence and wall height shall not exceed six feet (6') except that fences and walls upon Lots that are parallel to a pond and the first fifteen feet (15') of a fence or wall perpendicular to a pond shall not exceed four feet (4'). In addition, fences and walls on pond or lake Lots shall not extend beyond the top of the embankment. Fences and walls are prohibited on Lots adjacent to the golf course property.

d. **Maintenance.** Each Lot Owner shall maintain in good repair any fence or wall upon his or her Lot, including, but not limited to, regularly washing, painting, staining and performing carpentry work upon said fence or wall.

### 31. **Landscaping and Living Unit Maintenance.**

a. **Landscape and Living Unit Maintenance.** All Owners, or their designees, shall regularly perform maintenance procedures upon their Lot, including, but not limited to, mowing, edging, trimming, pruning, fertilizing, and applying herbicides, insecticides, and fungicides, in order to promote a neat and healthy appearance of all landscaping located on the Lots. No weeds or underbrush or other unsightly vegetation shall be permitted to grow or remain on any Lot and no refuse pile or unsightly object shall be allowed to be placed or suffered or remain anywhere on such Lots. Grass shall not be permitted to grow to a height four inches (4') above the horizontal plane of the ground immediately below the shaft. The Owner shall maintain the exterior of his Living Unit, building and improvements on his Lot in good and workmanlike manner and shall present a neat and clean appearance upon the Lot so that his Lot and Living Unit comply with all guidelines established by the ACC. In the event that any Owner fails or refuses to keep his Living Unit or Lot free of weeds, overgrown grass, underbrush, refuse piles, debris or other unsightly growths or objects or to keep the Living Unit, building or improvements on his Lot, in a good and workmanlike manner or in a neat and clean appearance, the ACC or the Board of Directors of the Association may issue two (2) notices to cure the condition, and after the issuance of notices enter upon the Lot and perform any necessary maintenance at the expense of the Owner and such entry shall not be deemed a trespass. An administrative fee and all costs relating to the maintenance performed shall be assessed against the Lot Owner.

b. **Artificial Landscaping and Decor.** No artificial grass, plants or other artificial vegetation or sculptural landscape décor shall be placed or maintained upon the exterior portion of any Lot unless approved in writing by the ACC; provided, however, the placement of any trellises, statues, fountains, and similar structures less than three feet (3') in height need not have the prior written approval of the ACC.

c. **Modification of Existing Landscaping.** Landscaping activity that would significantly modify the original landscape footprint must be approved by the ACC. Plans for such modification shall include, but not be limited to, all landscape, garden structures and other architectural features as well as a description of the current landscape footprint, driveway, sidewalk, path, patio, and irrigation coverage.

32. **Lighting.** The placement of lighting on a Lot shall be permitted, provided that such lighting shall be low-key accenting entrances, driveways, patios, walkways, trees and other landscaping or architectural features. Exterior lighting shall not be placed in such a manner so as to be directed at adjacent Lots.

33. **Pools and Related Structures and Equipment.** The construction of an in-ground swimming pool or spa upon any Lot shall be subject to the prior review and written approval of the ACC. All pools shall be constructed in the rear of the Lot within the applicable setback requirements and shall be completely enclosed by a fence, screen enclosure, or similar structure. All pool equipment, including, but not limited to, filtering equipment, shall be screened from view by fences, walls, shrubbery, or other similar structure to minimize noise and maintain the visual appearance of the community. Above-ground pools shall not be permitted in the community; provided, however, small wading pools that may be filled and drained on a daily basis shall be permitted.

34. **Screening of Exterior Equipment.** All fuel tanks, water softening equipment, pool equipment, air conditioning units, irrigation pumps, generators, hose and hose racks and other exterior equipment shall be screened from public view by appropriate landscaping or ACC approved fences or walls. The composition, color, dimensions and location of any screen enclosure shall be subject to the prior review and written approval of the ACC. Such screen enclosures shall be consistent with the materials and overall design of the neighborhood in which it is located.

35. **Solicitation Activities.** No solicitation activities shall be permitted in Heritage Oaks & Manor Oaks West without the prior written approval of the Association.

36. **Satellite Dishes.** Satellite dishes are permitted, provided that such satellite dish and/or antenna does not exceed one (1) meter in width, is placed at the rear or rear corner of the Living Unit and is mounted in the least conspicuous manner as is reasonably possible. Related wiring and equipment shall be painted to blend with the immediate vicinity.

37. **Garage Sales.** Sales of any type shall not be permitted in any of the common areas. Garage or yard sales, or similar sales, shall be permitted on a Lot no more than one (1) time per calendar quarter. The Association may provide exceptions to this paragraph.

38. **Term.** These covenants and restrictions run with the land and shall be binding upon all parties and all persons claiming under them until thirty (30) years from the date of recording has elapsed, at which time the covenants and restrictions shall be automatically extended for successive periods of ten (10) years; provided, however, that notwithstanding the foregoing date references in this paragraph said covenants and conditions may be altered,

amended or rescinded in whole or in part at any time by the Developer, without the consent of any Owner or Mortgagee so long as the Developer owns any land within Julington Creek Plantation and thereafter by a majority of the Voting Members subject to this Amended and Restated Supplemental Declaration, provided that such amendments are in substantial conformance with the terms hereof or are required by a governmental entity granting permits for the development hereof or by holders of mortgages encumbering Lots located in Heritage Oaks & Manor Oaks West.

39. **Violation or Breach.** In the event of a violation or breach of these restrictions by any persons or concerns claiming by, through or under the Developer, its successors or assigns, the Developer, the then Owners of record or the Association or any of them jointly or severally shall have the right to proceed at law or in equity to compel compliance with the terms hereof or to prevent the violation or breach of any of them. In addition to the foregoing, the Developer, its successor or assigns, shall have the right wherever there shall have been built on any Lot any structure which is in violation of these covenants to enter upon the Lot where such violation exists and summarily abate or remove the same at the expense of the Owner and such entry and abatement or removal shall not be deemed a trespass. The failure to enforce any right, reservation or restriction or condition contained in this Amended and Restated Supplemental Declaration, however long continuing shall not be deemed a waiver of the right to do so thereafter as the same breach or breach occurs prior to or subsequent thereto and shall not bar or effect its enforcement.

40. **Existing Conditions.** Conditions existing at the time of recording of this Amended and Restated Supplemental Declaration that are found to violate any provision of this Amended and Restated Supplemental Declaration shall be excused from the provisions of this Amended and Restated Supplemental Declaration; provided, however, such excusal shall terminate upon the occurrence of substantial replacement and/or refurbishment of the item or condition constituting the violation, or upon the subsequent conveyance of a Lot by an Owner. Notwithstanding the foregoing, it is the responsibility and obligation of each Lot Owner or their agents or tenants and residents to ensure reasonable compliance with the covenants and restrictions contained in this Amended and Restated Supplemental Declaration as said restrictions and covenants are promulgated for the benefit of all Lot Owners and residents of Heritage Oaks & Manor Oaks West. The Association may require that Lot Owners, their agents or tenants, or residents submit documentary proof that a condition or item upon their Lot is held safe from the provisions of this Amended and Restated Supplemental Declaration, which proof may include, but not be limited to, sales receipts, work orders or affidavits.

41. **Severability.** Invalidation of any portion of these covenants shall in no way effect any of the other provisions contained herein which shall remain in full force and effect.

42. **Attorney's Fees.** In the event of any action taken to enforce the terms and conditions of the Amended Declaration or this Amended and Restated Supplemental Declaration, the prevailing party shall be entitled to collect its attorney's fees prior to or at trial or on appeal in bankruptcy or in post judgment collection.

IN WITNESS WHEREOF, the undersigned has set its hand and seal as of the date first above written.

Signed, sealed and delivered  
in the presence of:

**D.R. HORTON, INC. - JACKSONVILLE**  
a Delaware corporation

[Signature]  
Print Name: **MARK C. DEARING**


By: [Signature]  
Print Name: **Philip A. Fremento**  
Title: **Vice President**

[Signature]  
Print Name: **Linnette C. Knox**

STATE OF FLORIDA  
COUNTY OF DUVAL

The foregoing instrument was acknowledged before me this 7 day of Feb., 2007 by Philip A. Fremento VP of D.R. Horton, Inc. - Jacksonville, a Delaware corporation, on behalf of the corporation, who is personally known to me or has produced \_\_\_\_\_ as identification.

[Signature]  
Print Name: \_\_\_\_\_  
Notary Public, State of Florida  
My Commission Expires: \_\_\_\_\_  
Commission Number: \_\_\_\_\_



**EXHIBIT "1" TO AMENDED AND RESTATED SUPPLEMENTAL DECLARATION**

**HERITAGE OAKS & MANOR OAKS WEST**

**LEGAL DESCRIPTION**

Lots 95 through 199 ("Heritage Oaks") and Lots 200 through 238 ("Manor Oaks West"), inclusive, JULINGTON CREEK PLANTATION PARCEL 64 & 65, PHASE I, according to the plat thereof recorded in Map Book 44, pages 86 through 98 of the Public Records of St. Johns County, Florida.

Prepared By and To Be Returned To:  
Robert S. Freedman, Esquire  
Carlton Fields Jordan Burt, P.A.  
Post Office Box 3239  
Tampa, Florida 33601-3239  
(813) 223-7000

**SECOND AMENDMENT TO  
DECLARATION OF COVENANTS AND RESTRICTIONS  
FOR HERITAGE OAKS**

**THIS SECOND AMENDMENT TO DECLARATION OF COVENANTS AND RESTRICTIONS FOR HERITAGE OAKS** ("Second Amendment") is made by KB Home Jacksonville LLC, a Delaware limited liability company authorized to do business in Florida ("KB").

**WITNESSETH:**

**WHEREAS**, the Declaration of Covenants and Restrictions for Heritage Oaks was recorded on December 23, 2014, in Official Records Book 3968, Page 405, public records of St. Johns County, Florida, as has been or may have been amended and supplemented from time to time (collectively, "Declaration"); and

**WHEREAS**, KB is the Declarant under the Declaration; and

**WHEREAS**, Section 15.2.1 of the Declaration permits Declarant to amend the Declaration without the approval or joinder of any other party at any time prior to the date on which Declarant shall have conveyed 90% of the Lots of the Property; and

**WHEREAS**, KB, as Declarant, has not conveyed 90% of the Lots of the Property as of the effective date hereof; and

**WHEREAS**, KB desires to amend the Declaration in the manner more particularly provided hereinafter;

**NOW, THEREFORE**, KB hereby states as follows:

1. The foregoing recitals are true and correct and are deemed incorporated herein as if fully stated hereinafter.

2. Section 3.10 of the Declaration is hereby created to read as follows:

3.10 Sidewalks. As part of the process of constructing a Home on a Lot, Declarant (or any other builder) shall construct any sidewalk on or in front of such Lot, in accordance with the Community construction plans submitted to and approved by St. Johns County. Such sidewalk shall be completed prior to the issuance of a certificate of occupancy pertaining to the Home for such Lot.

3. Except as modified by this Second Amendment, the Declaration remains valid and in full force and effect. In the event of a conflict between the provisions of this Second Amendment and the provisions of the Declaration prior to the effective date hereof, the provisions of this Second Amendment shall control.



IN WITNESS WHEREOF, KB, as Declarant, has caused this Second Amendment to be executed by its authorized representative and affixed its corporate seal as of this 3rd day of March, 2015.

**WITNESSES:**

KB Home Jacksonville LLC, a Delaware limited liability company authorized to do business in Florida.

Signature: \_\_\_\_\_

Printed Name: \_\_\_\_\_

Mason Crapps

By: \_\_\_\_\_

Wes Hinton

Wes Hinton  
Director, Land Development

Signature: \_\_\_\_\_

Printed Name: \_\_\_\_\_

Lisa Bianchi

SEAL

STATE OF FLORIDA

COUNTY OF \_\_\_\_\_

Duval

The foregoing instrument was acknowledged before me this 3rd day of March, 2015, by Wes Hinton, as Director, Land Development of KB Home Orlando LLC, a Delaware limited liability company, on behalf of the corporation. He is personally known to me.

My Commission Expires: \_\_\_\_\_

12/14/18

Lisa Bianchi  
(Signature)

Name: \_\_\_\_\_

Lisa Bianchi

(Legibly Printed)



Lisa Bianchi  
NOTARY PUBLIC  
STATE OF FLORIDA  
Comm# FF178447  
Expires 12/14/2018

Notary Public, State of Florida

FF178447

(Commission Number, if any)

PREPARED BY AND TO BE RETURNED TO:  
Robert S. Freedman, Esquire  
Carlton Fields Jordan Burt, P.A.  
4221 W. Boy Scout Blvd, Suite 1000  
Tampa, Florida 33607  
(813) 223-7000

**DECLARATION OF COVENANTS AND RESTRICTIONS  
FOR  
HERITAGE OAKS**

**Table of Contents**

	Page
ARTICLE 1: DEFINITIONS AND CONSTRUCTION .....	1
ARTICLE 2: PROPERTY SUBJECT TO THIS DECLARATION .....	4
ARTICLE 3: PROPERTY RIGHTS; COMMON PROPERTY; COVENANTS, EASEMENTS AND RESTRICTIONS .....	5
ARTICLE 4: USE RESTRICTIONS .....	9
ARTICLE 5: MEMBERSHIP AND VOTING RIGHTS .....	26
ARTICLE 6: RIGHTS AND OBLIGATIONS OF THE ASSOCIATION .....	27
ARTICLE 7: MAINTENANCE OF HOMES AND LOTS; FAILURE TO MAINTAIN .....	30
ARTICLE 8: COVENANT FOR ASSESSMENTS; FINES; COLLECTION OF RENTS FROM TENANTS .....	31
ARTICLE 9 : ARCHITECTURAL CONTROL .....	38
ARTICLE 10: SURFACE WATER DRAINAGE AND MANAGEMENT SYSTEM .....	41
ARTICLE 11: MISCELLANEOUS PROVISIONS RESPECTING MORTGAGES .....	42
ARTICLE 12: DAMAGE, DESTRUCTION, CONDEMNATION AND RESTORATION OF IMPROVEMENTS .....	44
ARTICLE 13: TERMINATION OF THE COMMUNITY .....	45
ARTICLE 14: OPERATION .....	45
ARTICLE 15: GENERAL PROVISIONS .....	45

**Index of Exhibits**

A	-	Legal Description of the Property
B	-	Articles of Incorporation of the Association
C	-	By-Laws of the Association
D	-	Water Management District Permit
E	-	Initial Architectural Control Committee Guidelines
F	-	Initial Rules and Regulations of the Association

**NOTICE:** As provided in Section 15.12 of this Declaration, each Homeowner, by virtue of taking title to a Lot, hereby agrees that the deed of conveyance of the Lot to a third party shall specifically state that the Lot is subject to the terms of this instrument and shall state the recording book and page information for this instrument as recorded in the public records of the County. The intent of this provision is to defeat any potential argument or claim that Chapter 712, Florida Statutes, has extinguished the application of this instrument to each of the Lots.

**THIS DECLARATION OF COVENANTS AND RESTRICTIONS FOR HERITAGE OAKS** ("Declaration" as defined hereinafter) is made by KB Home Jacksonville LLC, a Delaware limited liability company authorized to do business in Florida, and its successors, assigns and designees.

**WITNESSETH:**

**WHEREAS**, Declarant is the owner of the real property described in Article II of this Declaration and desires to create thereon an exclusive residential community known as Heritage Oaks (hereinafter referred to as the "Community"); and

**WHEREAS**, Declarant desires to insure the attractiveness of the individual lots and facilities within the Community and to prevent any future impairment thereof, to prevent nuisances, to preserve, protect and enhance the values and amenities of the subject property, and to provide for the maintenance of Community common properties, areas and facilities and certain exterior maintenance on Lots as may be defined hereinafter, and, to this end, desires to subject the real property described in Article II of this Declaration to the covenants, conditions, restrictions, easements, charges and liens hereinafter set forth, each and all of which is and are for the benefit of said property and each Homeowner thereof; and

**WHEREAS**, Declarant has deemed it desirable, for the efficient preservation, protection and enhancement of the values and amenities in the Community and to insure the residents' enjoyment of the specific rights, privileges and easements in the Community common properties, areas and facilities, to create an organization to which should be delegated and assigned the powers of owning, maintaining and administering the Community common properties, areas and facilities and administering and enforcing the covenants and restrictions and collecting and disbursing the assessments and charges hereinafter created; and

**WHEREAS**, Declarant has incorporated under the laws of the State of Florida, as a corporation not for profit, Heritage Oaks at St. Johns Homeowners Association, Inc., for the purpose of exercising the functions aforesaid within the Community;

**NOW, THEREFORE**, Declarant declares that the real property described in Article II of this Declaration is and shall be held, transferred, sold, conveyed and occupied subject to the covenants, conditions, restrictions, easements, charges and liens (sometimes collectively referred to as "covenants and restrictions") hereinafter set forth.

**Article 1: Definitions and Construction**

Unless the context expressly requires otherwise, the following terms mean as follows wherever used in this Declaration:

1.1 "ARC" means the Architectural Review Committee of the Association, as established pursuant to this Declaration.

1.2 "ARC Guidelines" means the guidelines for development and/or renovation of the Lots contained or to be contained in the Community. A copy of the initial ARC Guidelines for the Community is contained in Exhibit E attached hereto and made a part hereof. Any amendments or modifications to the original ARC Guidelines need not be recorded in the public records of the County. Wherever in this Declaration the approval of the ARC is required, it shall be in accordance with the ARC Guidelines, to the extent the ARC Guidelines contain guiding provisions.

1.3 "Act" means Chapter 720, Florida Statutes, as existing on the date of recordation of this Declaration.

1.4 "Articles of Incorporation" or "Articles" means the Articles of Incorporation of the Association, as may be amended from time to time. A copy of the Articles of Incorporation as filed with the Florida Department of State is attached as Exhibit B hereto. Any future amendments to the original Articles need not be recorded in the public records of the County.

1.5 "Assessment" means a General Assessment, Special Assessment or Specific Assessment levied by the Association against a Lot from time to time.

1.6 "Association" means Heritage Oaks at St. Johns Homeowners Association, Inc. a Florida corporation not for profit, organized under Chapter 617, Florida Statutes, and the Act.

1.7 "Authorized User" means the tenants, guests and invitees of a Homeowner and all occupants of a Home and Lot other than the Homeowner(s).

1.8 "Benefited Parties" means Declarant, the Association and the Homeowners, together with each of their respective successors and assigns, and the tenants, guests and invitees of the Homeowners, but excluding the general public.

1.9 "Board" means the Association's board of directors.

1.10 "By-Laws" means the By-Laws of the Association as may be amended from time to time. A copy of the original By-Laws is attached as Exhibit C hereto. Any future amendments to the original By-Laws need not be recorded in the public records of the County.

1.11 "City" means the City of Saint Johns, Florida.

1.12 "Common Expenses" means all expenses properly incurred by the Association in the performance of its duties pursuant to this Declaration, the Articles, the By-Laws or any rules promulgated thereunder, or any agreement properly entered into by the Association, including, but not limited to, (a) the expenses incurred in connection with the ownership, maintenance, repair, replacement, reconstruction or improvement of the Common Property and/or real property held in title by the Association, if any, as provided for pursuant to this Declaration (which expenses may, but shall not necessarily, include utilities, taxes, assessments, insurance and repairs); (b) the expenses of obtaining, repairing or replacing personal property owned by the Association; (c) the expenses incurred in the administration and management of the Association; and (d) the expenses declared to be Common Expenses pursuant to this Declaration or the Articles or the By-Laws.

1.13 "Common Property" or "Common Properties" mean any portion or portions of the Property now or hereafter owned by the Association or designated herein or on the plat of the Property as has been or shall be recorded in the public records of the County, as from time to time may be amended ("Plat"), as either Common Property or property to be maintained by the Association (whether or not such property is part of a dedicated right-of-way or easement). "Common Property" shall also include, but shall not be limited to, (a) any landscaping in any median or cul-de-sac island located in any right-of-way as shown on the Plat (whether or not these areas are indicated as common areas), (b) any lake areas for which the Association has maintenance responsibility and for which the costs thereof shall be shared by the Homeowners and certain owners of adjacent real property pursuant to separate agreement, (c) all portions of the "Surface Water Drainage and Management System" (as defined in Article 10 hereof) which serves the Community, (d) any property designated by Declarant as Common Property elsewhere in this Declaration or in any amendment or supplement to this Declaration, and (e) utility easements or tracts for corresponding sewer or potable water.

1.14 "Community" means the subdivision development project known as Heritage Oaks.

1.15 "Community Wide Standards" means the standards of conduct, maintenance or other activity generally prevailing throughout the Property. Such standards may be more specifically determined by Declarant so long as Declarant owns any portion of the Property. Community Wide Standards shall be set forth in this Declaration and/or as a part of the Rules and Regulations.

1.16 "County" means St. Johns County, Florida.

1.17 "Declaration" means this instrument, as may be amended from time to time.

1.18 "Declarant" means KB Home Jacksonville LLC, a Delaware limited liability company authorized to do business in Florida, and its successors, assigns and designees. A Homeowner or a Mortgagee shall not be deemed to be the Declarant by the mere act of purchase or mortgage of a Lot. No successor or assignee of Declarant shall have any rights or obligations of Declarant under this Declaration except to the extent any such rights and obligations are specifically set forth in an instrument of succession or assignment, or unless such rights pass by operation of law.

1.19 "Family" means one or more persons each related to the other by blood, marriage, or legal adoption, or a group of not more than 3 persons not all so related, together with domestic servants if any, maintaining a common household in a Home.

1.20 "First Mortgage" means a valid Mortgage (as defined hereinafter) having priority over all other mortgages on the same property.

1.21 "First Mortgagee" means the holder of a recorded First Mortgage encumbering a Lot and the Home thereon, if any.

1.22 "Governing Documents" means collectively this Declaration, the Articles, the By-Laws, any Rules and Regulations, and any other instrument which governs the operation and/or use of the Property and the duties and obligations of the Association.

1.23 "Home" means any residential dwelling that has been completed and a certificate of occupancy has been issued, and which has been conveyed to a Person other than Declarant and is to be used by one Family.

1.24 "Homeowner" means any person who from time to time holds record title to any Lot. If more than one person holds such title, all such persons are Homeowners, jointly and severally. Declarant is a Homeowner with respect to each Lot from time to time owned by such Declarant.

1.25 "Lot" means each numbered lot as established by the recorded Plat of the Property.

1.26 "Member" means a member of the Association.

1.27 "Mortgage" means any valid instrument transferring any interest in real property as security for the performance of an obligation.

1.28 "Person" means any natural person or artificial entity having legal capacity.

1.29 "Property" means the real property described in Article II of this Declaration.

1.30 "Resident" means a permanent occupant of a Home who is not a Homeowner, but occupies pursuant to a lease or other formalized arrangement with such Homeowner pursuant to the terms of this Declaration, including all approvals required therein.

1.31 "Rules and Regulations" means the rules and regulations adopted by the Board, as same may be amended from time to time. The initial Rules and Regulations are contained in Exhibit F attached hereto and made a part hereof.

1.32 "Transfer of Control" means that date upon which Declarant transfers majority control of the Board as provided in Section 5.4 hereof.

1.33 "WMD" means the St. John's River Water Management District.

1.34 "WMD Permit" means the permit(s) issued from time to time with regard to the Community. The current WMD Permit is attached hereto and incorporated herein as Exhibit D.

1.35 "Work" means the development of all or any portion of the Property as a residential community by Declarant's construction and installation of streets, dwellings, buildings, and other improvements and the sale or other disposition of the Property and improvements thereon as completed Lots.

The term "Article" and the term "Paragraph" where used throughout this Declaration shall mean the same, unless the context requires otherwise. The term "Section" where used throughout this Declaration shall refer to that portion of the Article indicated, unless the context requires otherwise.

All definitions contained in the Governing Documents other than this Declaration are hereby incorporated into this Declaration (most specifically the definitions contained in the exhibits to this Declaration).

Unless the context expressly requires otherwise: (i) the use of the singular includes the plural and vice versa; (ii) the use of one gender includes all genders; (iii) the use of the terms "including" or "include" is without limitation; (iv) the use of the term "Lot" includes any portion applicable to the context thereof, any and all improvements, fixtures, trees, vegetation, and other property from time to time situated thereon, and any and all appurtenant rights, unless the context otherwise dictates; and (v) the words "must," "should," and "will" have the same legal effect as the word "shall." This Declaration should be interpreted, construed, applied, and enforced in a reasonable, practical manner to effectuate its purpose of protecting and enhancing the value, marketability, and desirability of the Lots by providing a common plan for their development and enjoyment. The various headings used in this Declaration are for indexing and organizational purposes only and are not to be used to interpret, construe, apply, or enforce its substantive provisions.

## **Article 2: Property Subject to this Declaration**

2.1 Subject Property. The real property which is, and shall be, held, transferred, sold, conveyed, and occupied subject to this Declaration is located in St. Johns County, State of Florida, and is more particularly described in the metes and bounds description attached hereto as Exhibit A and incorporated by reference as fully as if specifically repeated herein, and all of which real property shall hereinafter be referred to as "Property."

2.2 Expansion of Community. Declarant has the right, acting in its sole discretion, but not the obligation, to expand the Community from time to time by adding additional land, or to change the number or type of Lots, Homes, and any other residential, amenities or other features of the Community.

2.3 Long-Term Development; Non-Binding Plans. From time to time, Declarant and/or others may present to the public drawings, renderings, plans or models showing possible future development of the Property. Declarant does not represent, warrant and/or guarantee that the development programs or features of any such drawings, renderings, plans and/or models will be carried out or how the future improvements, if any, within the Property will actually be developed and/or built. Any such drawings, renderings, plans and/or models are conceptual in nature and do not represent a final development or improvement plan. Each Homeowner acknowledges, covenants and agrees that Declarant shall have no liability to any Homeowner or other party for any changes to, or failure to complete, any development and/or improvements in accordance with any drawings, renderings, plans and/or models. Each Homeowner further acknowledges that the development of the Property may extend over a number of years, and each Owner specifically and voluntarily agrees and consents to all changes in the following:

- 2.3.1 uses or density of Lots within the Property;
- 2.3.2 the architectural scheme of the Property; and/or
- 2.3.3 the architectural pattern of the Property.

Each Homeowner acknowledges and agrees that the Homeowner is not entitled to rely upon, and has not received and/or relied upon, any representations, warranties and/or guarantees of any type or nature whatsoever as to the current or future: design, construction, completion, development, use, benefits and/or value of land within the Property; number, types, sizes, prices and/or designs of any Home, structure, building, facilities, amenities and/or improvements built or to be built in or on any portion of the Property; and/or use or development of any land, real property, personal property, building, structure and/or improvement adjacent to or within the vicinity of the Property.

### **Article 3: Property Rights; Common Property; Covenants, Easements and Restrictions**

#### **3.1 Appurtenances; Extension of Rights and Benefits.**

3.1.1 The benefit of all rights and easements granted by this Declaration with regard to the Common Property constitute a permanent appurtenance to, and will pass with, the title to every portion of the Property enjoying such benefit. Whenever any such rights or easements are described as non-exclusive by this Article, its benefit nevertheless is exclusive to all Homeowners and other Benefited Parties granted such benefit by this Article, unless this Article expressly grants such benefit to other Persons. In no event will the benefit of any such easement extend to the general public.

3.1.2 Every Homeowner shall automatically have the rights and easements of enjoyment vested in him under this Article extended to each of the applicable Benefited Parties, and to such other persons as may be permitted by the Association.

3.2 Utility Easements. Declarant has identified areas for use by all utilities for the construction and maintenance of their respective facilities servicing the Property, and Declarant hereby grants to such utilities, jointly and severally, easements for such purpose. The location and extent of such easements are as shown on the Plat (recorded or to be recorded) of the Property or such other instrument defining them. In addition to the above, Declarant hereby reserves unto itself and its successors and assigns an easement over, under, across and through the Common Property as may be required for the construction, maintenance and operation of a two-way communication and monitored access control system. Such utilities, as well as Declarant, and their respective agents, employees, designees and assigns shall have full rights of ingress and egress over any Lot for all activities appropriately associated with the purposes of said easements. Furthermore, Declarant hereby grants to the City and County an easement over, under, across and through the Common Property as may be required for the construction, maintenance and operation of certain utility services.

#### **3.3 Common Properties.**

3.3.1 All Common Property owned or leased by Association shall be held by the Association for the use and benefit of the Association, the Benefited Parties, and any other Persons authorized to use the Common Property or any portion thereof by Declarant or the Association.

3.3.2 All Common Property shall be used for all proper and reasonable purposes and uses for which the same are reasonably intended, subject to (a) the terms of this Declaration, (b) the terms of any easement, restriction, reservation or limitation of record affecting the Common Property or contained in the deed or instrument conveying the Common Property to the Association, and (c) any Rules and Regulations.

3.3.3 The rights and easements of the Benefited Parties and, in general, the use of the Common Properties, shall be subject to the following:

- (a) The right of the Association to limit the use of the Common Properties.
- (b) The right of the Association to suspend the enjoyment rights of a Homeowner, if and up to the maximum extent permitted by law, for any period during which any Assessment remains unpaid, or for any infraction of the Rules and Regulations or this Declaration.

(c) The right of the Association to dedicate or transfer all or any part of the Common Property owned by the Association to any governmental body, quasi-governmental body, public agency, authority or utility for purposes associated with such entities. No such dedication or transfer shall be effective unless the Members entitled to cast at least 67% of the total Class A votes and all of the Class B votes agree to such dedication or transfer; provided, however, that this paragraph shall not preclude (a) the Association, on or before Transfer of Control, from dedicating or transferring all or any portion of the Common Property owned by the Association to any public agency, authority or utility for such purposes without the consent of the Homeowners; (b) the Board from granting specific easements for the installation and maintenance of electrical, telephone, special purpose cable for television and other uses, water and sewer, fire protection, trash collection and utilities and drainage facilities and other utilities or services of the like, upon, over, under and across the Common Property without the consent of the Members; or (c) prevent Declarant from granting such specific easements with regard to any portion of the Property owned by Declarant, including any Common Property, without the consent of the Members.

(d) The right of the Association to impose reasonable Rules and Regulations with respect to the use of the Common Properties in addition to those set forth herein.

(e) The restrictions and conditions of any applicable zoning ordinance or development order, or any other regulation, rule or statute.

3.3.4 The Association may restrict use of any portion of the Common Property when the nature of such property is not intended for the use of some of the Benefited Parties or may restrict the type of use or times of use in any way deemed appropriate by the Board. A non-exclusive easement and right for such use of the Common Property is hereby created in favor of all Benefited Parties, appurtenant to the title to their portion of the Property, subject to any Rules and Regulations. In addition, (a) Declarant shall have the right, in its sole discretion, to permit access to and use of the Common Property to and by individuals other than as so described herein for so long as Declarant owns any portion of the Property, and (b) Declarant retains and reserves the right to grant easements and rights of way in, to, under and over the Common Property so long as Declarant is a member of the Association for such purposes as Declarant shall reasonably deem necessary or helpful in connection with the development, sale or operation of the Community.

### 3.3.5 Additions, Alterations or Improvements.

(a) On or before Transfer of Control, the Association shall have the right to make additions, deletions, alterations or improvements to the Common Property (if any) and to purchase any personal property as it deems necessary or desirable from time to time. The cost and expense of any such additions, deletions, alterations or improvements to the Common Property, or the purchase of any personal property, shall be a common expense.

(b) Subsequent to Transfer of Control, the Association shall have the right to make additions, alterations or improvements to the Common Property, and to purchase any personal property as it deems necessary or desirable from time to time; provided, however, that the approval of a majority of the Members present in person or by proxy at a duly called meeting of the Association shall be required for any addition, alteration or improvement, or any purchase of personal property, for which the annual expense exceeds 10% of the annual budget in effect at the time the addition, alteration, improvement or purchase is contemplated by the Association. The foregoing approval shall in no event be required with respect to expenses incurred in connection with the maintenance, repair or replacement of existing Common Property, or any existing improvements or personal property associated therewith, or with respect to any property being conveyed to the Association by Declarant. The cost and expense of any such additions, alterations or improvements to the Common Property, or the purchase of any personal property, shall be a Common Expense.

(c) So long as Declarant owns any portion of the Property, Declarant shall have the right to make any additions, alterations or improvements to the Common Property, or to amend



the description of the Common Property, as may be desired by Declarant in its sole discretion from time to time, at Declarant's expense.

3.4 Lots. The following covenants, restrictions and easements are hereby imposed on each Lot in the Community:

3.4.1 General Restrictions. The following restrictive covenants are easements and covenants running with the land and are binding upon all Homeowners, Authorized Users, and other occupants and their respective successors and assigns:

(a) General Encroachment Easements; Right of Entry. Each Lot and the Common Property are hereby subjected to a permanent easement appurtenant to any adjoining Lot to permit the use, construction, existence, maintenance, repair and restoration of structures located on such adjoining Lot, including, but not limited to, driveways, walkways and roof structures which overhang and encroach upon the servient Lot or Common Property, if any, provided that such structures were constructed by Declarant or the construction of such structure is permitted and approved as elsewhere herein provided. The owner of the dominant tenement shall have the right, at all reasonable times, to enter the easement area in order to make full use of such structure for its intended purposes and to maintain, repair and restore any improvements located on the dominant tenement; provided, however, that any such entry made for purposes of maintenance, restoration or repair shall be limited to daylight hours and shall only be made with the prior knowledge of the owner of the servient tenement. In case of emergency, the right of entry for maintenance, restoration or repair shall be immediate, not restricted as to time, and not be conditioned upon prior knowledge of the owner of the servient tenement. The owner of the servient tenement shall not place any improvement, material or obstacle in or over the easement area on the servient tenement which would unreasonably interfere with the rights of the owner of the dominant tenement granted by this paragraph. Any such improvement, material or obstacle shall be promptly removed by the owner of the servient tenement at that owner's expense when requested by the owner of the dominant tenement or Declarant notwithstanding any lapse of time since such improvement, material or other obstacle was placed in or over the easement area.

(b) No Improper Uses. No improper, offensive, hazardous or unlawful use shall be made of the Property or any part thereof, and all valid laws, zoning ordinances and regulations of all governmental bodies having jurisdiction thereover shall be observed. Violations of laws, orders, rules, regulations or requirements of any governmental agency having jurisdiction thereover, relating to any portion of the Property, shall be corrected by, and at the sole expense of, the party obligated to maintain or repair such portion of the Property, as elsewhere herein set forth. Notwithstanding the foregoing and any provisions of this Declaration, the Articles of Incorporation or By-Laws, the Association shall not be liable to any person(s) for its failure to enforce the provisions of this Section. No activity specifically permitted by this Declaration shall be deemed a violation of this Section.

(c) Leases. No Lot may be leased and/or rented for a term shorter than 12 consecutive months, and no more than 1 lease shall be permitted in any 12 month period. Any lease and/or rental agreement shall specifically provide that the lessee, tenant and all occupants of the leased Home and Lot shall be bound by the terms of the Governing Documents. There shall be no subleasing of any kind of any Lot. If a Homeowner intending to lease or rent his or her Lot is delinquent in the payment of any Assessments, the Association shall so notify the Association, which shall be entitled to refuse to allow the Homeowner to rent or lease his or her Lot until such delinquency is made current. Upon execution of such a lease, the Homeowner shall provide the Association with an executed copy of such lease. The Association shall have the right to require upon notice to all Homeowners that a substantially uniform form of lease or sub-lease be used by all Homeowners (including Declarant) intending to rent or lease after said notice and to provide such form as a Common Expense.

(d) Insurance Obtained by Owners. By virtue of taking title to a Lot, a Homeowner agrees to carry blanket all-risk casualty insurance on such Homeowner's Lot and the Home and other improvements contained thereon. The insurance to be obtained by each and every Homeowner shall be in an amount sufficient to cover 100% of the replacement cost of any repair and/or

reconstruction in the event of damage or destruction from any insured hazard. Each Homeowner further covenants and agrees that in the event of a partial loss or damage resulting in less than total destruction of the Home and other improvements on such Homeowner's Lot, the Homeowner shall proceed promptly to repair and/or to reconstruct the damaged structure in a manner consistent with the original construction or such other plans and specifications as are or may be approved in accordance with this Declaration. The Homeowner shall pay any costs of repair and/or reconstruction which are not covered by insurance proceeds. If the Home is totally destroyed, the Homeowner may decide not to rebuild and/or to reconstruct, in which case the Homeowner shall clear the Lot of all debris and return that Lot to substantially the natural state in which it existed prior to the beginning of construction of the original Home, and thereafter such Homeowner shall continue to maintain the Lot in a neat and attractive condition consistent with the terms, conditions and provisions of this Declaration.

3.4.2 Access by Association. The officers, employees, or designated agents of the Association have a right of entry onto the exterior of each Lot to the extent reasonably necessary to discharge any duty imposed, or exercise any right granted, by this Declaration or to investigate or enforce the provisions of the Declaration and the Rules and Regulations. Such right of entry must be exercised in a peaceful and reasonable manner at reasonable times, and the entry may be only upon reasonable notice whenever circumstances permit. Entry into any improvement upon any Lot may not be made without the consent of its Homeowner or occupant for any purpose, except pursuant to court order, other authority conferred by law or in the event of an emergency. Such consent will not be unreasonably withheld or delayed.

3.4.3 General Easements. In the event that any part of any Home or Lot encroaches or shall hereafter encroach upon any part of any other Lot or the Common Property, valid easements for the maintenance of such encroachments are hereby established and shall exist so long as all or any part of the same shall remain standing; provided, however, that in no event shall a valid easement for any encroachment be created in favor of any Homeowner if such encroachment or use is detrimental to or interferes with the reasonable use and enjoyment of the Home or Lot of another Homeowner and if it occurred due to the willful conduct of any Homeowner.

3.4.4 Easement for Irrigation. The Association shall each have a perpetual, non-exclusive easement over, across, under and through each of the Lots and the Common Property for purposes of installing, maintaining, repairing, replacing and/or reconstructing all lines and facilities pertaining to the irrigation system for the Community, as and to the extent same shall be a part of the Association's obligations as pertaining to the Lots.

3.5 Ingress and Egress. Each Homeowner shall have a perpetual, unrestricted easement over, across and through the Common Property for the purpose of ingress to and egress from his Lot, subject only to the right of the Association to impose reasonable and non-discriminatory rules and regulations governing the manner in which such easement is exercised, which easement shall be appurtenant to and pass with ownership to each Lot.

3.6 Continuous Maintenance of Easements by Association. The Association shall be responsible for the continuous maintenance of the easements and rights-of-way of the Surface Water Drainage and Management System. This obligation shall run with the land as do other provisions of this Declaration, and any Homeowner may enforce this covenant and will be entitled to costs and fees, pursuant to Section 15.1 hereof, which result from such enforcement.

3.7 Dedications. Declarant hereby reserves the right to dedicate, grant or convey any portion of the Property owned by it, or any interest or easement therein, to any governmental or quasi-governmental agency or private or public utility company. Declarant also shall have the right to direct the Association to likewise dedicate, grant or convey any Common Property, or any interest or easement in any Common Property, owned by the Association whereupon the Association shall execute such documents as will be necessary to effectuate such dedication; provided, however, that this right of Declarant shall terminate when Declarant either is no longer a Member or has duly executed and recorded in the public records of the County a notice releasing and waiving this right, whereupon the right

shall be vested solely within the Association. Any portion of the Property, or any interest or easement therein, which is dedicated, granted or conveyed pursuant to this provision shall not be subject to this Declaration, unless the instrument so dedicating, granting, or conveying such portion of the Property, interest or easement specifically provides that same shall remain subject to this Declaration.

3.8 Community Systems and Services. Declarant reserves for itself, its successors and assignees and the Association the exclusive and perpetual right to provide and operate, or to permit others to provide and operate, within the Property, such telecommunication systems (including, without limitation, cable television, satellite television, community intranet, internet, telephone and other systems for receiving, distributing and transmitting electronic data, signals, and audio or visual communications), systems and services, utilities, and similar systems and services, including, without limitation, conduits, wires, amplifiers, towers, antennae, and other apparatus and equipment for the operation and/or provision thereof (collectively, the "Community Systems and Services") on a reasonably competitive basis, as Declarant, in its discretion, deems appropriate. Such right shall include, without limitation, the right to select and contract with companies licensed to provide such services in the area where the Property is located, and to charge individual users a reasonable fee not to exceed the maximum allowable charge for such service, as from time to time is defined by the laws, rules, and regulations of the relevant government authority, if applicable. Declarant and/or the Association may receive, and shall be entitled to retain, any rebate, credit, fee, and/or incentive relating to the installation, operation, and/or provision of any Community Systems and Services. Declarant and/or the Association may require that the Board enter into agreements for the provision of Community Systems and Services to all Lots as part of the Common Expenses. If particular services or benefits are provided to particular Homeowners or Lots at their request, the benefited Homeowner(s) shall pay the service provider directly for such services, or the Association may assess the costs as an Assessment (the type of which shall depend upon the circumstances). No Homeowner may avoid liability for the charges associated with the Community Systems and Services by electing not to utilize the Community Systems and Services.

3.9 Playground. Declarant may, but is not obligated to, construct, erect and/or install certain recreational facilities, including a playground, on portions of the Common Properties. Declarant, the Association, and any and all of their respective officers, directors, employees, attorneys and agents do not make any warranties, representations, promises, guarantees and/or agreements with respect to the security or safety of the recreational facilities, recreational equipment, playground and/or the playground equipment. Declarant, the Association and any and all of their respective officers, directors, employees, attorneys and agents shall not be responsible and/or liable for any claims for property damage, bodily injuries, any other types of personal injuries, or any other damages whatsoever by any Homeowners, or by any invitees, licensees, agents, family members, visitors and/or guests of any Homeowner, arising out of or relating to the use of the recreational facilities, recreational equipment, playground and/or any playground equipment. Each Homeowner, by acquiring title to any Lot, shall be deemed to have agreed that the Homeowner shall not bring any action, proceeding, claim and/or suit of any kind against Declarant, the Association and any and all of their respective officers, directors, employees, attorneys and agents for any causes of action arising out of, associated with, connected with and/or relating to the use of any recreational facilities, recreational equipment, playground and/or any playground equipment.

#### **Article 4: Use Restrictions**

4.1 General Applicability to the Property. All use and development of the Property shall conform to the provisions of this Declaration and any other restrictive covenants recorded against all or a portion of the Property, as may be amended from time to time. The Property shall be used only for residential and related purposes. The Association, acting through the Board, shall have standing and the power to enforce standards imposed by the Declaration, and each Homeowner, by virtue of taking title to a Lot, hereby agrees and consents, and shall be deemed to agree and consent, to the Association's powers under this Section 4.1.

4.2 Specific Exemption for Declarant. Notwithstanding anything to the contrary herein, Declarant shall be exempt from application of the terms and provisions of this Article so long as it owns

**Shrubs:**

<b>Botanical Name</b>	<b>Common Name</b>
<i>Ligustrum spp.</i>	Ligustrum
<i>Podocarpus macrophylla</i>	Podocarpus
<i>Philodendron selloum</i>	Green Split Leaf Philodendron
<i>Schefflera arboricola</i>	Dwarf Schefflera
<i>Ixora coccinea</i> 'Nora Grant'	Nora Grant Ixora
<i>Lagerstroemia indica</i>	Crape Myrtle
<i>Podocarpus macrophylla</i> 'maki'	Japanese Yew
<i>Dracaena spp.</i>	Dracaena
<i>Syzygium paniculata</i> 'compacta'	Eugenia
<i>Myrica cerifera</i>	Wax Myrtle
<i>Pyracantha coccinea</i>	Fire Thorn
<i>Nerium oleander</i> 'Petite Pink'	Dwarf Oleander
<i>Ilex glabra</i>	Gallberry
<i>Myrsine guianensis</i>	Myrsine
<i>Tripsacum dactylodies</i>	Fakahatchee Grass
<i>Viburnum odoratissimum</i>	Sweet Viburnum
<i>Viburnum suspensum</i>	Sandankwa Viburnum
<i>Eleagnus pungens</i>	Silverthorn
<i>Leucophyllum frutescens</i>	Texas Sage
<i>Murraya paniculata</i>	Orange Jasmine
<i>Ilex cornuta</i>	Dwarf Burford Holly
<i>Serenoa repens</i>	Saw Palmetto
<i>Carissa</i> 'Emerald Blanket'	Dwarf Carissa
<i>Senna seurattensis</i>	Glaucus Cassia

Minimum height: 24 inches

Minimum spacing: 24 to 36 inches on center

Minimum size: 3 gallons, larger if creating an immediate screen.

**Shrubs for Screening Mechanical Equipment:**

Plants must be dense enough and in sufficient quantity at the time of planting to screen off-site views to air conditioning, pool equipment, etc. Minimum height: 4 feet when installed. Recommended types are Wax Myrtle, Viburnum, Podocarpus, Ligustrum, Dwarf Schefflera.

**Ground Cover/Vines:**

<b>Botanical Name</b>	<b>Common Name</b>
<i>Ilex vomitoria</i> 'schillings'	Dwarf Yaupon Holly
<i>Nephrolepis exaltat</i>	Boston Fern
<i>Ophiopogon japonicus</i>	Mondo Grass
<i>Heimerocallis flava</i>	Day Lily
<i>Lantana sellowiana</i>	Lantana
<i>Allamanda cathartica</i>	Allamanda
<i>Bougainvillea</i> spp.	Bougainvillea
<i>Mandevilla grandiflora</i>	Mandevilla
<i>Senecio confuses</i>	Mexican Flame Vine
<i>Raphiolepis indica</i>	Indian Hawthorn
<i>Juniper</i> spp.	Juniper
<i>Pentas lanceolata</i>	Egyptian Star Clusters
<i>Asparagus sprengen</i>	Asparagus Fern
<i>Liriope muscari</i> (Evergreen Giant)	Liriope
<i>Trachelospermum jasmine.</i>	Confederate Jasmine
<i>Pyrostegia ignea</i>	Flame Vine
<i>Lonicera japonica</i>	Honeysuckle
<i>Stenotaphrum secundatum</i>	Floratum (Sand grown)
<i>Pennisetum setaceum</i>	Fountain Grass
<i>Jasminum simplicifolium</i>	Wax Jasmine

Plant materials not included on the above lists shall receive consideration on an individual basis.  
All plant material must meet required minimums for sizing and spacing.

**Mulch** plant beds with 2 to 3 inches of organic mulch.

**Sod:** Sod shall be complete from back of curb in front to rear setback line.

**Restricted Plants:** These plants are not cold-hardy and should be considered only for private areas or protected locations.

<b>Botanical Name</b>	<b>Common Name</b>
<i>Chrysalidocarpus lutescens</i>	Areca Palm
<i>Cocos nucifera</i>	Coconut Palm
<i>Bucida buceras</i>	Black Olive
<i>Swietenia mahogany</i>	Mahogany
<i>Roystonea regia</i>	Cuban Royal Palm
<i>Schefflera actinophylla</i>	Umbrella Tree
<i>Citrus spp.</i>	Citrus Trees
<i>Vietchia merillii</i>	Manila Palm
<i>Ravenea glauca</i>	Majesty Palm
<i>Gardenia spp.</i>	Gardenia
<i>Hibiscus rosa-sinensis</i>	Hibiscus

**Unacceptable Plants:** Most of the plants listed below are on the Exotic and Invasive Species List and shall not be used.

<b>Botanical Name</b>	<b>Common Name</b>
<i>Casuarinas pp.</i>	Australian Pine
<i>Araucaria excelsa</i>	Norfolk – Island Pine
<i>Grevillea robusta</i>	Silk Oak
<i>Acacia auriculaeformis</i>	Earleaf Acacia
<i>Cupressus sempervirens</i>	Italian Cypress
<i>Rhodomytus tomentosa</i>	Downy Myrtle
<i>Melaleuca quinquenervia</i>	Cajeput
<i>Schinus terebinthifolius</i>	Brazilian Pepper
<i>Dalbergia sissoo</i>	Rosewood
<i>Cupaniopsis anacardiopsis</i>	Carrotwood
<i>Bischofia javanica</i>	Java Bishopwood
<i>Albizia lebbek</i>	Woman's Tongue
<i>Eucalyptus camaldulensis</i>	Murray Red Gum
<i>Syzygium cumini</i>	Java Plum
<i>Thespesia populnea</i>	Cork Tree
<i>Sapium sebiferum</i>	Chinese Tallow
<i>Ficus species</i>	Ficus
<i>Syzygium jambos</i>	Rose Apple

## EXHIBIT A-1

## Pools and Pool Enclosures

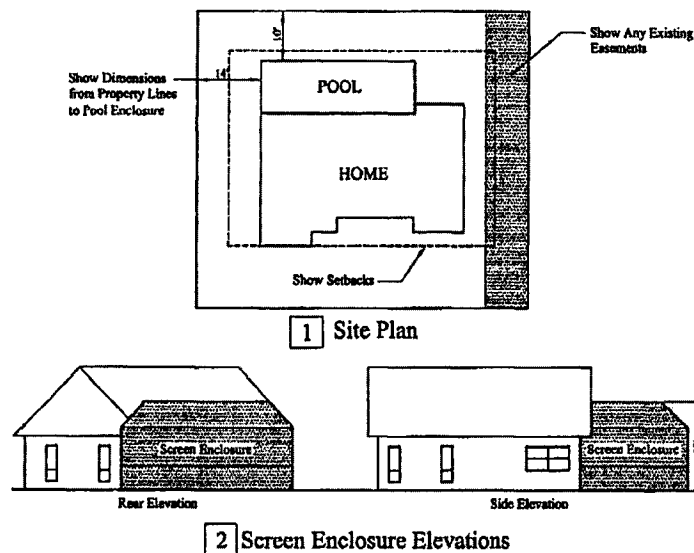
Proposal must include:

1. Site Plan drawn to scale. Show location of pool and dimensions from property lines to pool cage. Show easements that exist. Show location of pool equipment such as pumps or heaters.

**Note:** Waterfront homesites are required to maintain a 20' rear setback from the property line to screen enclosure (Lake Maintenance Easement Area) unless otherwise approved in writing by the review committee. Pools and enclosures are not permitted to be constructed within drainage easements.

2. Screen Enclosure Elevations – show in relation to home. Color: Bronze only.
3. Planting is required around the pool enclosure. Landscape Plan showing how the pool will be buffered from off-site view. (Next Page)

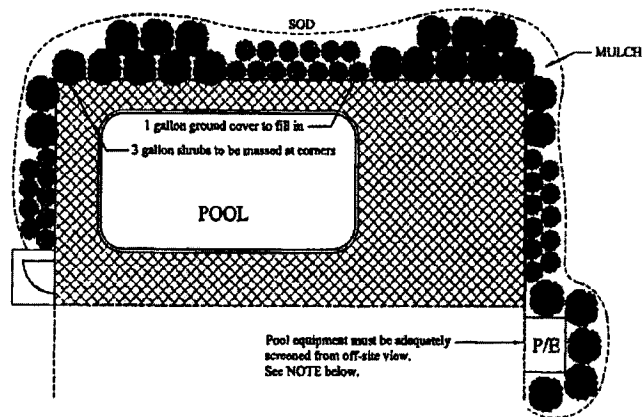
For Example:



## EXHIBIT A-2

## Landscaping Pool / Patio Enclosure

Diagram below is an acceptable landscape plan to buffer a pool enclosure. Please adhere to minimum quantity/size and type of acceptable landscape material shown below.



Minimum Quantity  
For every 10 linear feet of Pool  
Cage there must be installed:

Two (2) 3-gallon  
shrubs; and

Three (3) 1-gallon  
ground cover

Type Shrubs  
Pittosporum  
Self-heading Philodendron  
Wax Jasmine  
Dwarf Schefflera  
Nora Grant Ixora  
Fakahatchee Grass  
Sweet Viburnum  
Dwarf Burford Holly  
Thryallis

Type Ground Cover  
Lantana  
Bougainvillea  
Mexican Flame Vine  
Dwarf Indian Hawthorn  
Juniper  
Asparagus Fern  
Liriope  
Confederate Jasmine  
Honeysuckle

**NOTE:** Pool equipment must be screened from off-site view with sufficiently dense plant material, 48" minimum plant height when installed. Materials for this purpose would be in addition to the quantities listed above.

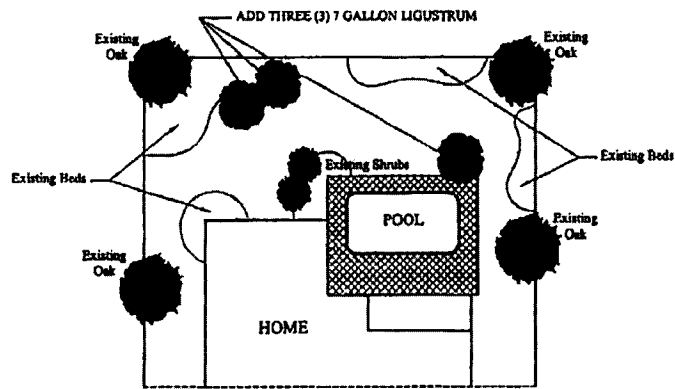


## EXHIBIT B

## Landscape Modifications

The proposal must consist of a landscape plan, to scale. Show existing material as well as the changes or additions being proposed, also the types and sizes. Refer to the landscape palette section of the manual for acceptable plant material.

For Example:



Landscape Plan

**NOTE:** Existing landscaping must not be removed from the property without being replaced immediately with material equivalent in size, height and quantity. Consult the landscape palette for acceptable materials.

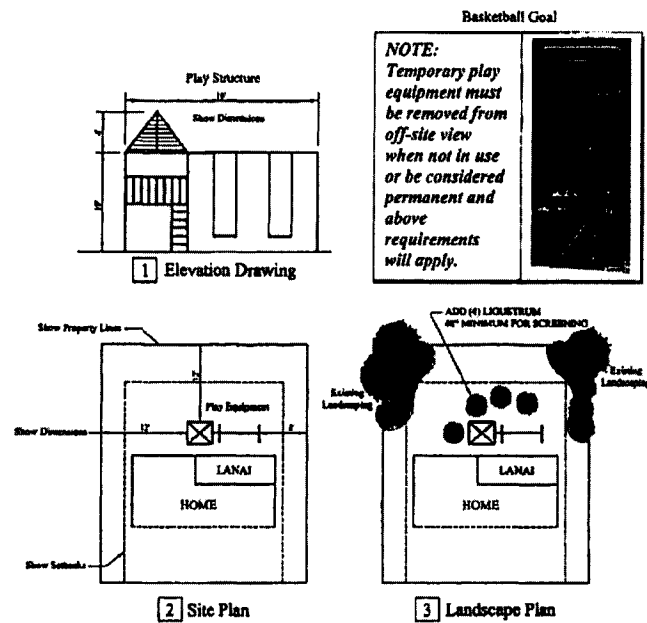
## EXHIBIT C

Play Equipment
----------------

A request for approval must consist of the following:

1. An elevation drawing (or preferably photo) of the equipment indicating what material, color and dimensions, i.e., height and width of all features.
2. A site plan, drawn to scale, showing exact location of proposed equipment.
3. A landscape plan showing plans to screen equipment from neighboring properties and streets.

For Example:



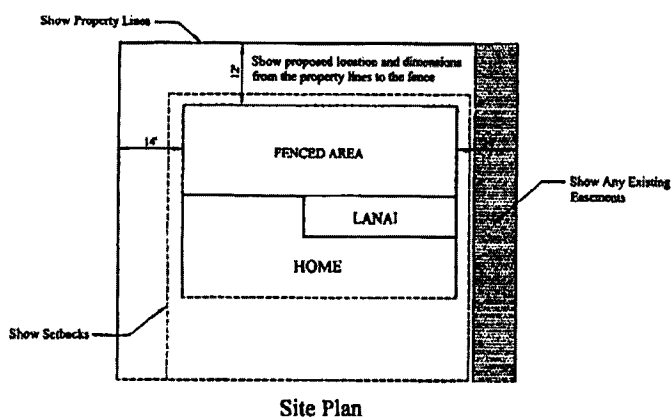
## EXHIBIT D-1

## Fences

All fences must have written approval from the review committee before installation.

## Setback guidelines:

A fence 4' – 6' in height (depending upon lot type, see Fence guidelines above) – set in 1' from the property line minimum.



Site Plan

Landscaping outside the fence is required and must be completed within 90 days of installation.

## EXHIBIT D-2

Landscape - Screening a Fence
-------------------------------

Plant shrubs on the outside of the fence are required to soften off-site views. Your plan should follow illustrated guidelines below, submit for review and approval.

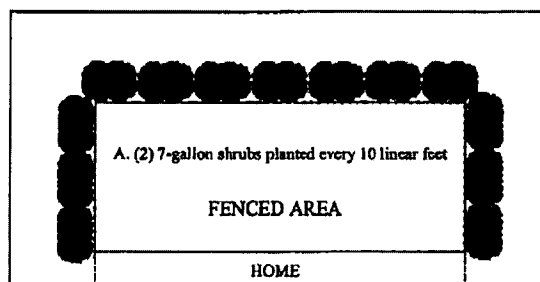
Minimum Quantity

A. Two (2) 7-gallon shrubs planted every 10 linear feet

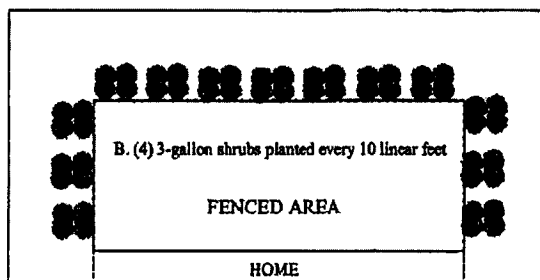
**OR**

B. Four (4) 3-gallon shrubs planted every 10 linear feet

Type of Shrubs: Ligustrum, Wax Myrtle, Myrsine, Dwarf Burford, Cattley Guava



**OR**



Landscape Plan

## EXHIBIT E

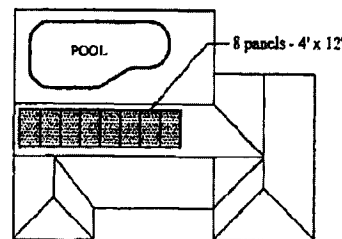
## Solar Panels

The proposal must consist of the following:

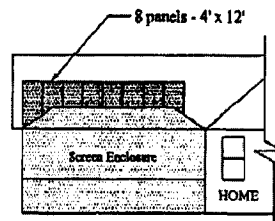
1. A roof plan, to scale. Show the location, sizes and quantity of the solar panels.
2. Elevation drawings, to scale. Show how the panels will appear when installed.
3. A landscape plan. Show where landscape will be installed to screen the panels from offsite view. Be sure to choose plant material appropriate in height to adequately screen the panels from off-site view (see landscape palette, canopy trees, and palms). The roof plan and landscape plan may be combined.

For Example:

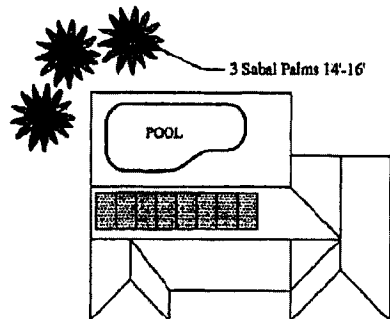
For Example:



1 Roof Plan



2 Elevation Drawing



3 Landscape Plan

any portion of the Property. This Section 4.2 may not be amended without the prior written consent of Declarant for so long as Declarant owns any Lot in the Community.

4.3 Article 6 Provisions Not Comprehensive. This Article contains provisions and restrictions which permit or prohibit certain conduct or uses and which may require certain permitted uses to be approved by the ARC pursuant to this Declaration. The provisions and restrictions of this Article are illustrative only and shall in no event be deemed a comprehensive list of items subject to approval hereunder.

4.4 Rules and Regulations. The Association, acting through its Board, shall have the authority to make and to enforce reasonable Rules and Regulations which provide standards governing the use of the Property, in addition to those contained herein.

4.5 Homeowners and Authorized Users Bound; Homeowner's Liability.

4.5.1 In General. Use restrictions shall be binding upon all Homeowners and Authorized Users of Lots and other portions of the Property. All provisions of the Governing Documents which govern the conduct of Homeowners and which provide for sanctions against Homeowners shall also apply to all Authorized Users. Every Homeowner shall cause his or her Authorized Users to comply with the Governing Documents, and shall be responsible for all violations and losses to the Property caused by such Authorized Users, notwithstanding the fact that such Authorized Users are fully liable and may be sanctioned for any violation of the Governing Documents.

4.5.2 Right to Cure. Should any Homeowner do any of the following:

- (a) fail to perform its responsibilities as set forth herein or otherwise violate or breach the provisions of the Governing Documents; or
- (b) cause any damage to any improvement or to any portion of the Property or the Common Property; or
- (c) impede Declarant or the Association from exercising its rights or performing its responsibilities hereunder, including obligations under any applicable permits; or
- (d) undertake unauthorized improvements or modifications to a Home, the Property or the Common Property; or
- (e) impede Declarant from proceeding with or completing the development of the Community,

Declarant and/or the Association, where applicable, after reasonable prior written notice, shall have the right, through its agents and employees, to cure such violations or breaches, including, but not limited to, by entering upon the Home and/or Lot and causing the violation or breach to be remedied and/or the required repairs or maintenance to be performed, or as the case may be, remove unauthorized improvements or modifications. The cost of curing such violations or breaches, plus reasonable overhead costs and attorneys' fees and paraprofessional fees at all levels, including appeals, collections and bankruptcy, shall be assessed against the Homeowner as a Specific Assessment.

4.5.3 Non-Monetary Defaults. In the event of a violation or breach by any Homeowner, other than the nonpayment of any Assessment or other monies, of any of the provisions of this Declaration, Declarant or the Association shall notify the Homeowner of the violation, by written notice. If such violation is not cured as soon as practicable and in any event within 7 days after receipt of such written notice, the party entitled to enforce same may, at its option:

## EXHIBIT F

Temporary Signs
-----------------

**Standards for  
Real Estate "For Sale" and "Open House" Signs**

- Signs not conforming to color and size standards below, or signs placed in medians or between the sidewalks and the road are subject to removal and destruction.
- Do not use attention-getting devices such as ribbons, banners, or balloons.

The only approved colors are:

Posts and sign panels (all sides):

FlexBon old number #5710W (Snickerdoodle) semi-gloss enamel paint.  
Or FlexBon new number OW32-2P Victorian White (close match)

Lettering and the graphic line

Black, Computer Cut P.S. Vinyl

"For Sale" signs

One (1) wooden "for sale" sign, size 10 inches tall x 32 inches wide (10" x 32"), may be placed on a property for sale. Use 2x2 posts with points; total height of sign above ground = 24 inches. Sign colors, see above.

- Copy may include: (a) realty company name, (b) agent's name, (c) two phone numbers.
- "For Sale" signs may have one small attachment at top or bottom, such as "pool," or a "name rider," or an information box.
- 

Temporary "Open House" signs

One (1) metal, step-type "open house" sign may be placed on the property during open hours. Realtor must remove sign by sunset. Limit size of the sign portion to 18 inches tall by 24 inches wide (18" x 24"). Instead of a metal step sign, realtor may use a wooden sign 9 inches tall by 14 inches wide (9" x 14"). Both types use standard Gateway colors, see above.

Any signage — other than the temporary "for sale" and "open house" signs described on page 21 — must be approved by the Architectural Control Committee.

**REQUEST FOR DESIGN REVIEW**

Heritage Oaks

Saint Johns, Florida

Date: \_\_\_\_\_

Applicant's name: \_\_\_\_\_

Owner's name (if different): \_\_\_\_\_

Property Address: \_\_\_\_\_

Mailing address (if different): \_\_\_\_\_

Telephone and email: \_\_\_\_\_

Builder or Contractor's name: \_\_\_\_\_

Company name: \_\_\_\_\_

Company address: \_\_\_\_\_

Telephone and fax: \_\_\_\_\_

In accordance with the Associations Covenants & Restrictions, I hereby request the associations consent to make the following changes, alterations, renovations and/or removals to my home (circle one as appropriate). Provide brief description of your request: Please use a separate page if needed.

\_\_\_\_\_  
 \_\_\_\_\_  
 \_\_\_\_\_

Please include a survey and photos of your improvement along with details such as dimensions, materials, etc. as outlined in the ARC guidelines. Photos/drawings of the intended improvement are encouraged.

Is this an amendment to a previous request?      Yes      No

If Yes, approximate date of previous request \_\_\_\_\_

I understand that under the Covenants, the Committee will act on this request and provide me with a written response of their decision within 30 days of my request. I further understand and agree to the following provisions:

1. No work or commitment of work will be made by me until I have received written approval from the Association.
2. All work will be done at my expense and all future upkeep will remain at my expense.
3. All work will be done expeditiously once commenced and will be done in a good workmanlike manner by myself or a contractor.



4. All work will be performed at a time and in a manner to minimize interference and inconvenience to other homeowners.
5. I assume all liability and will be responsible for all damage and/or injury which may result from performance of this work.
6. I will be responsible for the conduct of all persons, agents, contractors and employees who are connected with this work.
7. I will be responsible for complying with, and will comply with, all applicable federal, state and local laws, codes, regulations and understand and requirements in connection with this work, and I will obtain any necessary government permits and approvals for this work. I understand and agree that the Homeowner's Association, its Board of Directors, its agents & the Committee have no responsibility with respect to such compliance and that the Board of Directors or its designated committee's approval of this request shall not be understood as the making of any representation or warranty that the plans, specifications, or work comply with any law, code, regulation or governmental requirement.
8. I understand that if the Committee should deny my request, I may appeal their decision to the Board of Directors, who will consider my appeal during the next regularly scheduled Board Meeting.
9. I understand that a decision by the Committee is not final and that the Board of Directors may reverse or modify a decision by the Committee upon the written application of any Owner made to the Board of Directors within ten (10) days after the Committee makes its decision.

Owners Signature:

\_\_\_\_\_

Date: \_\_\_\_\_

Attach all pertinent information including drawings, photographs and/or catalog cuts. You may expect a written response to the request for review within 30 days or less of our receipt.

Mail to:

Attn: Heritage Oaks at St. Johns Homeowners Association, Inc.  
c/o: Sovereign & Jacobs Property Management Company  
461 A1A Beach Boulevard  
St. Augustine, FL 32080

**EXHIBIT "F" TO DECLARATION OF COVENANTS AND RESTRICTIONS  
FOR HERITAGE OAKS**

Initial Rules and Regulations of the Association

30021165.3

## Initial Rules and Regulations of the Association

All capitalized terms used but not otherwise defined herein shall have the meaning ascribed thereto in the Declaration of Covenants and Restrictions for Declaration of Covenants and Restrictions for Heritage Oaks.

These Rules and Regulations apply to the clubhouse, the swimming pool, the lakefront atrium, the fire pit and the playground (the "Amenities"), and shall apply equally to Owners, their families, guests, staff, invitees, licensees and tenants.

### 1. GENERAL

1.1. Pets. With the exception of facilitating animals (i.e., seeing eye or hearing impaired dogs), no animals may be brought into the Amenities. In no event shall such animals be permitted in the swimming pool.

1.2. Attire. No attire other than appropriate swimwear attire as determined in the sole discretion of the Board of Directors shall be worn in the swimming pool and clubhouse area.

1.3. Facilities – Private Use. The clubhouse is available for private parties or events and may be reserved or set aside for exclusive use by Owners. A cleaning deposit shall be required to reserve the clubhouse, and the amount of such deposit shall be established by the Board of Directors.

1.4. Parking. Self-parking is permitted in Parking Areas identified as such. No parking will be allowed on grassed areas. "No Parking" signs must be observed.

1.5. Commercial Advertisements. Except as otherwise provided in the Declaration, commercial advertisements may not be posted or circulated in the Amenities, nor shall business of any kind be solicited or conducted in the Amenities.

#### 1.6 Other Restrictions.

1.6.1. Children under 16 years and minors sixteen (16) years and over that are guests and visitors of an Owner may use the Amenities only with adult supervision and must be accompanied at all times by an adult with his or her ability to supervise the child or minor.

1.6.2. Non-residents may not use the Amenities unless accompanied by a resident. Said resident is responsible for informing his or her guest of these Rules and Regulations and of any risks involved in the guest's use of the Amenities. All parties shall indemnify and hold the Association and its agents harmless against any and all claims, which the guest may bring against the Association or its agents arising from use of the Amenities.

1.6.3. Guests may not have guests.

1.6.4. Smoking, including cigar and pipe smoking, is prohibited on the Common Property.

1.6.5. No alcoholic beverages of any kind may be brought into or used at or in the Common Property. Glass and breakables are strictly prohibited.

1.6.6. Eating and drinking in the swimming pool is prohibited.

1.6.7. Roller blades, skateboards, bicycles and similar devices may not be brought into or used at or in the Amenities.

1.6.8. Horseplay, profanity and disruptive behavior are strictly prohibited at all times.

1.6.9. Firearms and other weapons of any kind are not permitted in the Amenities at any time.

1.7. Hours of Operation. The Amenities shall be open on the days and during the hours established by the Board of Directors from time to time. Those days and hours are currently established as follows: MONDAY-SUNDAY from 8am to dusk.

1.8. Responsibility for Personal Property and Persons.

1.8.1 Each resident assumes sole responsibility for the health, safety and welfare of such resident, his or her immediate family members and guests, and the personal property of all of the foregoing.

1.8.2 The Association is not responsible for any loss or damage to any private property used in the Amenities. Without limiting the foregoing, any person parking a car within the parking area of the Common Property assumes all risk of loss with respect to his or her car; equipment, jewelry or other possessions stored in the clubhouse, on bicycles, or within cars, and wallets, books and clothing left in the pool area.

1.8.3. Any resident, immediate family member, guest, or other person who, in any manner, makes use of, or accepts the use of any apparatus, appliance, facility, privilege, or service whatsoever owned, leased, or operated by the Association, or who engages in any contest, game, function, exercise, competition or other activity operated, organized, arranged or sponsored by the Association, in the Amenities, shall do so at their own risk. Every resident shall be liable for any property damage and/or personal injury at the Amenities, or at any activity or function operated, organized, arranged or sponsored by the Association, caused by any resident, immediate family member or guest. Each resident, immediate family member, and guest shall be jointly and severally liable to the Association in connection with the foregoing. Without limiting the foregoing, the Association may impose a fine on a resident (as and to the extent permitted under the Act) in addition to requesting that a resident pay the Indemnified Parties (as defined hereinafter) all losses incurred.

1.8.4. Property or furniture belonging to the Association shall not be removed from the Common Property.

1.7.5. In addition, each resident, immediate family member, or guest agrees to indemnify and hold harmless the Association, its officers, partners, agents, employees, affiliates, directors and attorneys (collectively "Indemnified Parties") against all actions, injury, claims, loss, liability, damage, costs and expenses of any kind or nature whatsoever ("Losses") incurred by or asserted against any of the Indemnified Parties from and after the date hereof, whether direct, indirect, or consequential, as a result of or in any way related to such resident's use of the Amenities by residents, immediate family members and guests, or the interpretation of these Rules and Regulations and/or from any act or omission of the Association or of any of the Indemnified Parties.

1.7.6. Should any resident, immediate family member, or guest bring suit against Association or any of the Indemnified Parties, the resident, immediate family member and guest shall be liable, jointly severally, to such parties for all losses, costs and expenses incurred by the Indemnified Parties in defense of such suit, including attorney's fees, paraprofessional fees, and courts costs and expenses at trial and upon appeal.

## 2. **SWIMMING POOL AND SURROUNDING DECK**

### 2.1. Risk of Use.

2.1.1. No lifeguard is present in the pool area. Use of the pool is AT YOUR OWN RISK.

2.1.2. Diving, running, horseplay, loud music, rafts, bicycles, roller blades and skateboards are not permitted in the pool or the surrounding deck.

2.2. Hours of Operation. The pool and surrounding deck are open from 8 a.m. to dusk daily.

2.3. Other Restrictions.

2.3.1. All persons must shower before entering the pool. Minors who are not toilet trained must wear swimming attire designed to prevent pool contamination. Disposable diapers are not allowed. Any person causing contamination of the pool will be assessed for the cost of draining and re-treating the pool if necessary.

2.3.2. No toys, balls or inflatables are permitted in the pool. Minors who are unable to swim may use water wings with an adult's supervision. "Noodles" may be used as well as floatation devices to assist non-swimming minors under adult supervision.

2.3.3. Towels are to be placed upon all chairs and lounges prior to use and all chairs and lounges must be wiped clean of lotion, oil, etc., prior to leaving.

2.3.4. Tables are to be wiped clean, debris removed, and umbrellas closed after use and prior to leaving.

2.3.5. All pool furniture, if moved, must be returned to its original location.

2.3.6. All persons using the pool areas are responsible for keeping the areas clean by properly disposing of trash.

2.3.7. Chaise lounges are available for residents' use at no charge. All persons using pool furniture must cover the furniture with a towel when using suntan lotions. The use of these lotions could stain or damage the furniture. Damage caused by such products must be repaired by the responsible Resident.

2.3.8. VISITING CHILDREN OR MINORS UNDER THREE (3) YEARS OF AGE ARE NOT PERMITTED IN THE POOL UNLESS SAID MINOR (A) IS WEARING SWIMMING ATTIRE DESIGNED TO PREVENT POOL CONTAMINATION AND (B) IS BEING HELD BY AN ADULT WHILE IN THE POOL. MINORS UNDER THE AGE OF SIX (6) YEARS OF AGE ARE NOT ALLOWED IN THE DEEP AREA OF THE POOL.

2.3.9. Residents shall not tamper with, adjust, turn on or off any pool pumps, timers, heaters, filters, valves related to the swimming pool and should report any malfunctions to the Association's management or Board member.

3. Rule Changes. The Board of Directors of the Association reserve the right to change or revoke existing Rules and Regulations and to make such additional Rules and Regulations from time to time as, in their opinion, shall be necessary or desirable for the safety and protection of the buildings and their occupants, to promote cleanliness and good order of the property and to assure the comfort and convenience of the Owners.

(a) commence an action to enforce the performance on the part of the Homeowner or to enjoin the violation or breach or for equitable relief as may be necessary under the circumstances, including injunctive relief; and/or

(b) commence an action to recover damages; and/or

(c) take any and all actions reasonably necessary to correct the violation or breach.

All expenses incurred in connection with the violation or breach, or the commencement of any action against any Homeowner, including reasonable attorneys' fees and paraprofessional fees at all levels, including appeals, collections and bankruptcy, shall be assessed against the Homeowner as a Specific Assessment, and shall be immediately due and payable without further notice.

4.5.4 No Waiver. The failure to enforce any right, provision, covenant or condition in this Declaration, shall not constitute a waiver of the right to enforce such right, provision, covenant or condition in the future.

4.5.5 Rights Cumulative. All rights, remedies, and privileges granted to Declarant, the Association and/or the ARC pursuant to any terms, provisions, covenants or conditions of this Declaration, or the ARC Guidelines, shall be deemed to be cumulative, and the exercise of any one or more of same shall neither be deemed to constitute an election of remedies, nor shall it preclude any of them from pursuing such additional remedies, rights or privileges as may be granted or as it might have by law.

4.5.6 Enforcement By or Against Other Persons. In addition to the foregoing, this Declaration or the ARC Guidelines may be enforced by Declarant and/or, where applicable, the Association by any procedure at law or in equity against any person violating or attempting to violate any provision herein or contained in the ARC Guidelines, to restrain such violation, to require compliance with the provisions contained herein, to recover damages, or to enforce any lien created herein or in the ARC Guidelines. The expense of any litigation to enforce this Declaration or the ARC Guidelines shall be borne by the person against whom enforcement is sought, provided such proceeding results in a finding that such person was in violation of this Declaration or the ARC Guidelines.

#### 4.6 Parking and Vehicular Restrictions.

##### 4.6.1 Location of Parking.

(a) No vehicle shall be parked anywhere but on paved areas intended for that purpose (i.e., no street parking), it being the intent to limit and control on-street parking for a more aesthetic streetscape and safer vehicle access. Notwithstanding the foregoing, the following exceptions shall exist:

(i) Guests and visitors of a Homeowner or Authorized User shall be permitted to park on the streets for no longer than 7 days in any 30 consecutive day time period and then must park in the same fashion as is required for Homeowners and Authorized Users. While parking within the Property, guests and visitors shall follow all parking rules and regulations; and

(ii) the Board may grant temporary exceptions when it deems appropriate (for example, but not limited to, large parties, holidays, parade of homes, special events at a Home, and special events at a Lot).

(b) Parking on lawns or landscaped areas is prohibited, unless specifically approved or designated for such purpose.

(c) A Homeowner shall not be permitted to install upon a Lot any parking area in addition to the existing driveway without the prior written consent of the ARC.

(d) Homeowners' automobiles shall be parked in the garage or driveway of or pertaining to a Lot.

(e) No vehicle shall be permitted to park overnight within the Community which cannot be parked within the size of a private parking garage with the garage door closed.

4.6.2 Number of Vehicles. No more than 2 vehicles of any type may be parked in a driveway of a Lot overnight without the written consent of the Association.

4.6.3 Permitted and Prohibited Vehicles; Exceptions.

(a) The parking of personal passenger vehicles and motorcycles equal to or less than two hundred thirty inches (230") in length and pick-up trucks and sport utility vehicles ("SUVs") equal to or less than two hundred ninety inches (290") in length are subject only to the restrictions found in Section 4.6.1 hereof and the restrictions set forth in Sections 4.6.3(c)-(e) hereof.

(b) Pick-up trucks and SUVs in excess of two hundred ninety inches (290") must be parked or stored so that they will not be visible from any street and not visible from any other Lot within the Property.

(c) Except as specifically herein to the contrary, vehicles, no matter their size or length, with a camper top, work racks and/or any other commercial appendages attached to it, must be stored so that same will not be visible from any street, and all vehicles, no matter the size, must be parked or stored in the driveway or garage and shall not block any part of the sidewalk.

(d) Commercial vehicles (which for purposes of this provision are defined as vehicles not designed and/or used for normal personal/family transportation, vehicles with work racks, tool racks and/or visible equipment, and/or vehicles bearing lettering, graphics, contact information, logos, advertising and/or any other commercial insignia) must be parked or stored so that they will not be visible from any street and not visible from any other Lot within the Property. A vehicle used for normal personal or family transportation shall be considered a commercial vehicle for purposes of this subsection and must be parked or stored completely out of sight if it contains any lettering, graphics, contact information, logos, advertising and/or any other commercial insignia. Such lettering, graphics, contact information, logos, advertising and/or any other commercial insignia may also be completely covered with a magnetic or other type of covering of the same color of the vehicle, so that no portion of the lettering, graphics, contact information, logos, advertising and/or other commercial insignia is visible from the street and/or visible from any other Lot within the Property. Notwithstanding the foregoing, commercial vehicles shall be permitted to temporarily park on the exterior portions of a Lot or in the street for purposes of deliveries.

(e) Unregistered, derelict and/or inoperable vehicles or trailers of any kind must be parked or stored so that they will not be visible from any street and not be visible from any other Lot within the Property. For purposes of this subsection, derelict or inoperable vehicles, include, but are not limited to, vehicles with no current license plate, vehicles with no current registration, and vehicles incapable of self-propulsion.

(f) Recreational vehicles (including, without limitation, a camper, mobile home, and a motor home, no matter their size), all-terrain vehicles (ATVs or ATCs), dune buggies, scooters, go-carts, mini-motorcycles, boats and trailers of all types, must be parked or stored so that same will not be visible from any street and not visible from any other Lot within the Property. Notwithstanding anything to the contrary in this Declaration, a Homeowner may temporarily park a recreational vehicle on the driveway of that Homeowner's Lot for the purpose of loading, unloading and/or cleaning that recreational vehicle. No such recreational vehicle shall remain visibly parked and/or stored on that Homeowner's Lot for longer than 48 consecutive hours in any 7 consecutive day time period.

(g) Notwithstanding anything to the contrary in this Declaration, a Homeowner may temporarily park a boat on the driveway of that Homeowner's Lot, if the boat is on a boat trailer, for the purpose of loading, unloading and/or cleaning that boat. No such boat and/or boat trailer shall remain visibly parked and/or stored on that Homeowner's Lot for longer than 48 consecutive hours in any 7 consecutive day time period.

(h) Delivery vans, service vans and buses, no matter their size, must be parked or stored so that they will not be visible from any street and not visible from any other Lot within the Property.

(i) Motorized scooters, dune buggies, mini-motorcycles, mopeds, motorized skateboards, go-carts and all-terrain vehicles shall not be operated and/or used on any sidewalk or street or landscaped portions of the Common Property.

(j) Notwithstanding the restrictions contained in this Section 4.6.3, all commercial and public service vehicles (including construction vehicles and vehicles owned by construction workers) present on and/or within the Property while performing work and/or services for or on behalf of Homeowners will be permitted on a temporary basis during the period of time that the work is being actually performed. However, no overnight parking of any of these vehicles shall be permitted.

4.6.4 Repairs. No repair, except for emergency repair, of vehicles shall be made within the Community, except within the closed confines of the garage of or pertaining to Lot.

4.6.5 Gas or Electric Golf Carts. No private golf carts (gas or electric) or any other cart-like vehicle (collectively, "Carts") shall be permitted in the Community, save and except for Carts (a) which are used by Declarant in the course of its sale and development of the Community (in which case such Carts shall be permitted upon the roadways and Common Properties of the Community), or (b) which are used by the Association in the fulfillment of its duties in and for all or part of the Community (in which case such Carts shall be permitted upon the roadways and Common Properties of the Community). Each Homeowner, by virtue of taking title to a Lot, understands and agrees, and shall be deemed to understand and agree, that private Carts are not permitted on or within a Lot and that Carts shall only be permitted in the limited fashion prescribed by this Section 4.6.5. No amendment or modification to this Section 4.6.5 shall be effective without the prior written consent of Declarant for so long as Declarant owns any portion of the Property.

4.6.6 Exemptions. In addition to any other exemptions from the provisions of this Section 4.6 stated otherwise, this Section does not apply to any vehicles utilized for sales, construction or maintenance operations of or by Declarant or the Association.

4.6.7 Amendments to this Section. No amendment or modification to this Section 4.6 shall be effective without the prior written consent of Declarant for so long as Declarant owns any portion of the Property. The Association may, but shall not be obligated to, promulgate Rules and Regulations and clarify the provisions and objectives of this Section 4.6.

4.6.8 Garage Doors. All Homes shall be equipped with automatic garage doors. Homeowners shall generally keep the garage doors closed except when required for ingress and egress from the garage.

4.6.9 Towing. In addition to all other enforcement tools available to the Association, in accordance with Section 715.07, Florida Statutes, the Association and Declarant shall have the right and authority to tow violating vehicles at the vehicle owner's sole and absolute cost and expense.

4.7 Driveways. All driveways in the Community shall be paved and/or constructed of pavers and of stable and permanent construction. Unless prior written approval of the ARC is obtained, the driveway base shall be concrete or brick pavers. No driveway surface shall be painted, repainted, or otherwise artificially colored or recolored without the prior written approval of the ARC.



4.8 Traffic Regulation. The Association may, but shall not be obligated to, employ individuals, enter into one or more agreements to enforce rules and regulations concerning operation of motorized vehicles, parking restrictions and to otherwise provide a more enjoyable environment, on the internal roads of the Community.

4.9 Animals and Pets.

4.9.1 Prohibited and Permitted Animals; Number of Animals. No animals, livestock, reptiles, pets or poultry of any kind may be kept in and/or on any Lot or brought onto the Property by any Homeowner and/or Authorized User other than domesticated dogs, domesticated cats, fish and/or caged birds, all of which are usually and commonly kept as household pets (collectively "pets"). No more than 2 of each type of permitted pet shall be permitted on a Lot, with the exception of fish. If any Lot contains more than 2 of any type of the permitted pets (other than fish), it shall be automatically considered unreasonable and such Homeowner shall be in violation of the Governing Documents. Animals, fowl, birds and reptiles which are deemed by the Board from time to time to be obnoxious are prohibited. The determination of what is or what may be obnoxious shall be determined by the Association in its sole discretion.

4.9.2 Prohibited Actions; Requirements.

(a) No animal breeding or sales as a business shall be permitted in the Community.

(b) No pet or animal shall be kept on the exterior of a Home, or upon a Lot or the Common Property, or left unattended in a yard or on a balcony, porch, patio or lanai.

(c) All pets (including cats) shall be walked on a leash when outside of the physical boundaries of a Home, and no pet shall be permitted to be kept outside of the boundaries of a Home while such pet's Homeowner is away from the Home or overnight (meaning that no pet shall be permitted to sleep outside of the physical boundaries of a Home).

(d) No pet shall be permitted to leave its excrement on any portion of the Property, and the Homeowner of such pet shall immediately remove the same.

4.9.3 Nuisance. A determination by the Board that an animal or pet kept or harbored in a Home is a nuisance shall be conclusive and binding on all parties. When notice of removal of any pet is given by the Board, the pet shall be removed within 48 hours of the giving of the notice.

4.9.4 Limitations on Amendment. No amendment to this Section 4.9 shall be permitted except upon the prior written consent of Declarant for so long as Declarant owns any portion of the Community.

4.9.5 Agreement of Homeowners. Each Homeowner, by virtue of taking title to a Lot, shall indemnify the Association and Declarant and hold them harmless from and against any loss or liability of any kind or character whatsoever arising from such Homeowner having any pet upon any portion of any property subject to this Declaration.

4.9.6 Rules and Regulations. The Association shall have the power and right to promulgate Rules and Regulations in furtherance of the provisions of this Section, including, but not limited to, weight limitations, the number of pets and breeds of pets.

4.10 Nuisances; Obnoxious or Offensive Activity; Hazardous Materials.

4.10.1 No noxious or offensive activity shall be conducted upon any portion of the Property, nor shall anything be done thereon which may become an annoyance or nuisance to the Community or its members.

4.10.2 No activity or use shall be allowed upon the Property which is a source of annoyance, embarrassment and/or discomfort to the Homeowners, Authorized Users or Benefited Parties, or which interferes with the peaceful possession and proper use and enjoyment of the Property, nor shall any improper, unsightly, offensive and/or unlawful use be made of any Lot, any portion of the Property and/or the Common Property, and all laws, ordinances, codes, rules and regulations of all applicable governmental bodies shall be observed.

4.10.3 The Property shall be used, enjoyed and occupied in such manner as not to cause or produce any of the following effects discernible outside of any Home: noise or sound that is objectionable because of its volume, duration, beat, frequency or shrillness; smoke; noxious, toxic or corrosive fumes, chemicals and/or gases; obnoxious odors; trash; debris; construction materials; dust, dirt or fly ash; fire or explosive hazards; vibration; or interference with normal television, radio, telephone and/or other telecommunication reception by other Homeowners.

#### 4.11 Trash; Garbage Containers.

4.11.1 No portion of the Property shall be used or maintained as a dumping ground for rubbish.

4.11.2 Trash, garbage or other waste shall be maintained in sanitary containers with lockable tops, and all trash containers shall be kept in a clean and sanitary condition. If provided by a service provider, containers to hold recycling and garbage shall be utilized by each Homeowner. If recycling and garbage containers are not provided by a service provider, the Association shall issue specifications for acceptable containers.

4.11.3 With regard to all Homes, all trash containers shall be stored in the garage of or pertaining to a Home, and all trash containers shall be taken to curbside in front of the Home not more than 24 hours prior to pickup and returned to their area of storage by the end of the day on which trash was collected.

4.12 Satellite Dishes. Satellite dishes, aerials, antennas and all lines and equipment related thereto located wholly within the physical boundaries of a Home shall be permitted without any requirement for approval from the Board of Directors. Satellite dishes, aerials and antennas (including, but not limited to, ham radio antennas) shall not be permitted on the non-enclosed dwelling portions of the Property except to the extent required to be permitted by applicable law (including, but not limited to, the Federal Telecommunications Act of 1996). The Association shall have the right and authority, in its sole discretion and from time to time, to promulgate Rules and Regulations, provided same are not violative of federal law, concerning the size and location of, and safety restrictions pertaining to, the installation of such signal reception equipment. To the extent permitted by applicable law, satellite dishes shall be required to be hidden from view from adjacent lands through location and landscaping techniques.

Notwithstanding any provision to the contrary, only antennae, aerials and satellite dishes which are designed to receive signals shall be permitted (i.e., no antennae and satellite dishes which broadcast a signal shall be permitted) on a Lot. The preceding sentence shall be deemed inapplicable to the Association, which, in its discretion and from time to time, shall have the power, right and ability to erect or install any satellite dish, aerial or antenna or any wireless networking devices and facilities for purposes of disseminating information to the Homeowners or for access control and monitoring purposes.

4.13 Energy Conservation Devices. The ARC must approve all solar panels and energy conservation equipment prior to installation of such equipment on a Home or Lot. All solar heating apparatus must conform to the standards set forth in the HUD Intermediate Minimum Property Standards Supplement, Solar Heating, and Domestic Water Systems, or other applicable governmental regulations and/or ordinances. No solar energy collector panels or attendant hardware or other energy conservation equipment shall be constructed or installed unless it is an integral and harmonious part of the architectural design of a structure, as reasonably determined by the ARC. No solar panel, vents, or other roof-mounted, mechanical equipment shall project more than 1.0 feet above the surface of the roof of a

Home, and all such equipment, other than solar panels, shall be painted consistent with the color scheme of the portion of the Home for which such equipment is installed. This provision is not intended to prohibit the use of energy conservation devices.

4.14 Division of Lands; Prohibition Against Timesharing or Similar Uses. No Lot shall be subdivided or its boundary lines changed except by Declarant as to the Lots owned by Declarant and otherwise except with the prior written approval of the Board. The Board may permit a division in ownership of any Lot intended for a single family residence as shown on a plat, but solely for the purpose of increasing the size of the adjacent Lots. Declarant hereby expressly reserves the right to replat any Lots owned by Declarant. Any such division, boundary line change, or replatting shall not be in violation of the applicable subdivision and zoning regulations.

No portion of the Property shall be made subject to any type of timeshare program, interval ownership, vacation club or similar program (except for short-term lodging purposes by Declarant) whereby the right to exclusive use of the Home and Lot rotates among multiple Homeowners or members of the program on a fixed or floating time schedule over a period of years. This Section shall not prohibit ownership of such property by joint tenants or tenants-in-common nor shall it prohibit ownership by an Homeowner who is not a natural person. Notwithstanding anything to the contrary, Declarant shall specifically be exempt from any timeshare or interval ownership development restrictions imposed by this Declaration, and in its sole discretion may develop a timeshare regime or facility on any portion of the Property from time to time. No amendment or modification to this Section shall be effective without the prior written consent of Declarant for so long as Declarant owns any portion of the Property.

4.15 Firearms. The discharge of firearms within the Community is prohibited; provided, the Association, the Board, the Association's directors, officers, employees and agents shall not have any duty to become physically involved to stop any such discharge. The term "firearms" includes handguns, rifles, shotguns, "B-B" guns, paintball guns, pellet guns, crossbows, paintball guns and other firearms of all types and weapons which expel a projectile, regardless of size or type.

4.16 Irrigation. No sprinkler or irrigation systems of any type which draws upon water from creeks, streams, rivers, lakes, ponds, wetlands, canals or other ground or surface waters within the Property shall be installed, constructed or operated within the Property by any Person other than Declarant or the Association. No Person may install a pump or otherwise divert any waters from any lake located wholly or partially on, or which are adjacent to, the Property for purposes of irrigation or any other purpose.

4.17 Wells and Drainage. No private water system or well shall be constructed or permitted on any portion of the Property, either for personal use or for irrigation. Catch basins and drainage areas are for the purpose of natural flow of water only. No obstructions or debris shall be placed in these areas. No Person other than Declarant or the Association may obstruct or rechannel the drainage flows after location and installation of drainage swales, storm sewers, or storm drains. Declarant hereby reserves for itself and grants to the Association a perpetual easement across the Property for the purpose of altering drainage and water flow, provided the same shall not unreasonably interfere with a Homeowner's use of a Lot. Notwithstanding the foregoing, Declarant shall be permitted to install and maintain wells on the Property as they determine from time to time (in which event such wells shall be deemed to be permitted once the property upon which the well is located is conveyed to a third party).

4.18 Sewage Disposal; Septic Tanks. No individual sewage disposal system shall be permitted on any portion of the Property. Septic tanks are not permitted on any portion of the Property, except for sales centers, models or construction offices of Declarant or as otherwise permitted by the ARC in conjunction with temporary use.

4.19 Temporary Structures. No structure of a temporary character, trailer, tent, shack, storage building, shed, stand-alone garage, barn or other outbuilding (a) shall be used on any portion of the Property at any time as a residence either temporarily or permanently, except that Declarant may place any type of temporary structure on any portion of the Property at any time to aid in its construction and/or

sales activities, or (b) shall be permitted to be located on any portion of the Property for any other purpose without the prior written approval of the ARC (Declarant shall be exempt from this approval requirement with regard to Declarant-owned Lots).

4.20 Insurance Rates. No Homeowner shall permit or suffer anything to be done or kept in his Home or, where applicable, on his Lot which will increase the rate of insurance for, or result in the cancellation of insurance policies pertaining to, other Homeowners, the Association or Declarant.

4.21 Sight Distance at Intersections. All portions of the Property located at street intersections shall be landscaped in a manner so as to permit safe sight across the street corners. No fence, wall, hedge, or shrub planting shall be placed or permitted to remain where it would create a traffic or sight problem, as the same is determined by the Board; provided, however, that the foregoing restriction shall in no manner be deemed applicable to walls which serve to border or exist along or directly adjacent to one or more Lots.

4.22 Utility Lines. No overhead utility lines, including, without limitation, lines for electric, telephone and cable television, shall be permitted within the Property, except for (a) overhead transmission lines existing as of the date of original recording of this Declaration, and (b) temporary lines as required during construction and lines within the Property as the same may exist on the date hereof.

4.23 Wetlands, Lakes and Water Bodies. All lakes, ponds and streams within the Property, if any, shall be designated as aesthetic and drainage or irrigation amenities. No swimming, boating, playing, fishing or use of personal flotation devices on all water bodies or lake within the Community shall be permitted, save and except for activities specifically permitted by the Rules and Regulations and the requirements of the WMD Permit.

4.24 Increase in the Size of Lots; Changes in Elevation. No Lot shall be changed in size by filling in any water body or lake it may abut or by excavating existing ground, except upon the prior written approval of the ARC. The elevation of a Lot may not be changed so as to materially affect the surface elevation or grade of the surrounding Lots without the prior written approval of the ARC.

#### 4.25 Signs.

4.25.1 In General. Except as otherwise specifically permitted hereunder, no sign, billboard or advertisement of any kind, including, without limitation, those of realtors, contractors, subcontractors and for sale or for lease signs, shall be erected within the Property without the written consent of the ARC and in accordance with the Community Wide Standard, except as may be required by legal proceedings or applicable law, and except signs, regardless of size, used by Declarant, its successor and assigns, and replacement of such signs. If permission is granted to any Homeowner to erect a sign within the Property, the ARC reserves the right to restrict the size, color, lettering, height, material and location of the sign. Under no circumstances shall signs, banners or similar items advertising or providing directional information with respect to activities being conducted outside the Property be permitted within the Property. The ARC may promulgate rules and regulations for signs which do not require prior ARC approval to be placed on a Lot. No sign shall be nailed or otherwise attached to trees.

4.25.2 Homes for Sale; Signs Advertising Auctions. Homes which are for sale or lease may be shown by prior appointment only. No "For Sale" or realtor signs shall be permitted to be placed upon any Lot, within the windows of any Home, or upon the Common Property for so long as Declarant owns at least one Lot in the Community, and thereafter only as specifically approved by the ARC. In furtherance of the provisions of Section 4.48 hereof, no signs shall be permitted indicating that a Lot will be sold by means of a public or private auction, and reference should be made to such Section 4.48 with regard to the general prohibition against a Lot being offered for sale by public or private auction. Notwithstanding the foregoing provisions of this Section 4.25.2, Declarant shall be entitled to utilize signs on a Lot or the Common Property indicating the name of a particular model type or the name of the future Homeowner of a Lot being constructed or to be constructed.

4.25.3 Prohibition Against Signs Advertising Homes for Rent or Lease; Limitation on "Open House" Signs. No "for rent," "for lease" or like signs shall be permitted on any Lot, Home or the Common Property. "Open house" signs shall only be permitted to be placed on a Lot or Home, and open houses shall only be permitted within the Community, within normal and ordinary daylight hours. The size and number of "open house" signs shall be determined by the ARC from the time to time, and the ARC shall be permitted to impose differing requirements for different Lots, as the ARC may determine in its sole and absolute discretion. No "open house" signs shall be permitted to be placed on the Common Property.

4.25.4 Traffic Signs. The Association shall be responsible for the installation, maintenance, repair and/or replacement of all traffic signs within the Community. The Association, for aesthetic purposes, may not, and shall not be required to, fully utilize the Florida Department of Transportation standards for any or all traffic signs, unless otherwise so required by a governmental entity.

4.25.5 Declarant Exemption; Amendment to Provisions Concerning Signs. Declarant is specifically exempt from the provisions of this Section 4.25, and as such shall be entitled to erect such signs as it deems necessary or desirable in Declarant's sole discretion from time to time. No amendment or modification to this overall Section pertaining to signs shall be effective without the prior written consent of Declarant for so long as Declarant owns any portion of the Property.

4.25.6 Flag Display. In accordance with the Act, a Homeowner may (i) erect a freestanding flagpole no more than 20 feet high as long as such flagpole does not obstruct sightlines at intersections and is not erected within or upon an easement, and (ii) may display one official United States flag, not larger than 4½ feet by 6 feet, and may additionally display one official flag of the State of Florida or the United States Army, Navy, Air Force, Marines, or Coast Guard, or a POW-MIA flag (such additional flag must be equal in size to or smaller than the United States flag). The flagpole and flag display are subject to all building codes, zoning setbacks, and other applicable governmental regulations, including, but not limited to, noise and lighting ordinances in the County or City and all setback and locational criteria contained in the Declaration.

4.25.7 Security Sign Display. Any Homeowner may display a sign of reasonable size provided by a contractor for security services within 10 feet of any entrance to the Home. The Association may promulgate Rules and Regulations in furtherance of this Section; provided, however, that no such rules or regulations will inhibit the rights of a Member pursuant to Section 720.304(6) of the Act.

#### 4.26 Pools; Screens and Screened Enclosures.

4.26.1 Pools. A Homeowner may apply to the ARC for approval for installation of a pool in accordance with all applicable governmental regulations.

(a) Above-Ground Pools. No above-ground pools or Roman spas shall be erected, constructed or installed on any Lot, except that above-ground pools which are integrated within the construction of or are attached to a building or decking around the building may be permitted subject to the discretion of the ARC.

(b) In-Ground Pools. All in-ground pools shall be contained within a screened enclosure or otherwise shall be enclosed in accordance with applicable law.

(c) Pool Equipment. All pool equipment shall be shielded from view.

4.26.2 Spa. A Homeowner may apply to the ARC for approval for installation of a spa in accordance with all applicable governmental regulations, including setback requirements.

#### 4.26.3 Screened Enclosures.

(a) The use of standard cage screen enclosures may be restricted on Lots and Homes abutting or facing certain portions of the Property, as shall be determined by the ARC.

(b) Any screened enclosures shall be integrated within the principal structure, shall be constructed in accordance with applicable County building code provisions, and shall be subject to construction, design and appearance approval by the ARC, which may vary by Neighborhood. The ARC may, but shall not be obligated to, approve an alternate fence structure on a Lot in lieu of a screened enclosure, subject to applicable provisions of the ARC Guidelines and applicable County building code provisions; the ARC shall be permitted to approve or disapprove any such alternative fence structure in its sole discretion.

(a) All screened pool enclosures shall be of a color approved by the ARC, but no mill finish aluminum is permitted.

4.26.4 Screening of Lanais. No lanai may be enclosed by screening except for those located on the first floor of a Home; provided, however, that any screened enclosure which encompasses a pool and deck area may serve to permissibly enclose lanai and balcony areas located above the first floor of a Home.

4.26.5 Screens on Windows and Doors. The foregoing provisions shall not be deemed to apply to screens directly affixed to windows or sliding glass doors, but in no event shall screens be permitted to be affixed or attached to or in connection with the front entrance to a Home or the garage serving a Home.

4.26.6 Limitations on Amendment. Except as otherwise provided herein, the provisions of this Section 4.26 shall not be amended without the prior written consent of Declarant for so long as Declarant owns any portion of the Property.

4.27 Air Conditioning Units. No window air conditioning units may be installed on or in any Home except in connection with a temporary structure operated by Declarant or the Association. All air conditioning units shall be screened from view of the street and adjacent Homes and Lots.

4.28 Lighting. Except for seasonal Christmas or holiday decorative lights, which may be displayed between Thanksgiving and January 10 only, all exterior lights must be approved by the ARC prior to installation.

#### 4.29 Artificial Vegetation, Ornamentation, Sculptures, Statuaries and Similar Items.

4.29.1 All artificial vegetation must be approved by the ARC prior to installation.

4.29.2 Ornaments, sculptures, statuaries, lawn decorations and similar items of any size or type, including, but not limited to, bird feeders, statues, fountains, gazing balls, gnomes, planters and signs, may not be installed on a Lot without first obtaining the approval of the ARC. To implement this requirement, the ARC may adopt and amend, from time to time, standards for such ornaments, statuary, and/or lawn decorations as part of the ARC Guidelines.

4.30 On-Site Fuel Storage. No on-site storage of gasoline or other fuels shall be permitted on any Lot except that up to 5 gallons of fuel may be stored upon a Lot and/or within the boundaries of the Home contained on a Lot for emergency purposes and/or operation of lawn mowers and similar tools or equipment. No underground propane or natural gas tanks shall be permitted on the Property. Notwithstanding the foregoing to the contrary, small propane tanks which are utilized directly and solely in connection with a barbecue grill shall be permitted on any Lot, subject to applicable fire code and safety regulations. All fuel tanks must be hidden from view.

#### 4.31 Window Treatments.

4.31.1 Any window treatments of any kind that are visible from the exterior of a Home shall be compatible with the exterior design and color of such Home.

4.31.2 The following shall not be used as window treatments and/or window coverings: sheets, towels, flags, aluminum foil and/or any material not specifically designed to be a window treatment, which shall be determined by the ARC in its respective sole and absolute discretion.

4.31.3 Notwithstanding any provision to the contrary, reflective window coverings are prohibited within the Community.

4.31.4 No awnings, canopies or shutters shall be permanently installed on the exterior of any Home unless approved by the ARC prior to installation.

4.32 Completion of Work. Upon commencement of any Work, the Homeowner of a Lot shall diligently prosecute the Work to the end so that all work shall be completed as expeditiously as is reasonable, but in no event shall last longer than 12 consecutive months. If an unforeseen event occurs that would prevent such Work from being completed in that 12 month time period, the Homeowner of such Lot shall apply to the ARC for an extension of time to complete the Work. The Homeowner of such Lot shall provide the ARC with a good faith estimate of the time required to complete the Work, but the length of any extension shall be in the sole discretion of the ARC. There shall be no more than 2 extensions for each approved Work project. If the Work remains incomplete after the second extension, the Association shall have all available rights and remedies under Florida law or the Governing Documents. The Homeowner of the Lot on which Work is being undertaken shall keep the streets, sidewalks, drainage structures and all areas adjacent to that Lot free from damage, dirt, mud, garbage, trash, refuse, building materials and/or other debris occasioned by construction.

#### 4.33 Hedges, Walls and Fences.

4.33.1 There shall be no hedge, shrubbery, fence and/or wall constructed, built, placed, planted, erected and/or installed on any Lot or other portion of the Property unless the height, location, design, color and component materials are first submitted to and approved in writing by the ARC in accordance with the ARC Guidelines and subject to the terms and conditions of Section 4.32 hereof.

4.33.2 Incidental to the approval of any hedge, fence or wall, the ARC may impose conditions and/or requirements applicable to such hedge, fence or wall, such as, but not necessarily limited to, a requirement for a landscape buffer on the exterior side of such hedge, fence or wall.

4.33.3 In no event shall the ARC approve construction, placement and/or installation of any fence or wall between any street or boulevard and a straight line being the extensions of the farthest set back portion of the elevation (whether front, side or rear) of any Home facing such street or boulevard to the boundaries of the Lot.

4.33.4 Notwithstanding anything herein to the contrary, so long as any builders or contractors designated by Declarant maintain any staging, storage and/or parking areas within the Property, they shall be entitled to hedge, fence or wall off any such area for only the term of such use, provided that Declarant's written approval of each such hedge, fence or wall is obtained prior to construction, planting, placing and/or installation of the hedge, fence or wall.

4.33.5 Hedges, fences and walls constructed, planted, placed and/or installed by Declarant are exempt from compliance with this Section 4.33.

4.33.6 Notwithstanding anything to the contrary contained herein, construction of any fence or wall, whether by Declarant or otherwise, which obstructs the surface water flow in swales shall be strictly prohibited.

4.33.7 Declarant, in the course of creating the ARC Guidelines, shall be entitled to place restrictions on the installation of walls and fences on certain Lots based upon the Lot size and dimension.

4.33.8 Any fence, hedge or wall placed within any drainage easement area on the Lot shall be removed by the Association, and the costs of such removal shall be charged to the offending Homeowner and Lot as a Specific Assessment.

4.33.9 Invisible fences are permitted only in the rear and/or side yards. Invisible fences are permitted in a front yard only with the prior written approval of the ARC.

4.33.10 The provisions of this Section 4.33 shall specifically not be amended without the prior written consent of Declarant for so long as Declarant owns any portion of the Property.

4.34 Use Indemnity. Every Homeowner agrees to indemnify, defer and hold harmless the Association, Declarant and their partners, shareholders, directors, officers, employees and agents for any claims, demands, losses, costs, fees and expenses related to, or in any way pertaining to, use of any Common Property furnished by Declarant, or the Association, by the Homeowner and other Authorized Users.

4.35 Maintenance Easement. Every Lot is burdened with an easement permitting the Association to utilize portions of the Property abutting the Common Property to maintain portions of the Common Property, provided such easement shall be exercised in a manner which does not interfere with use or enjoyment of the Lot for its primary purpose and that such use by the Association will not damage improvements on the Lot.

4.36 Home Business Use. No trade or business may be conducted in or from any Lot, except that an Homeowner or occupant residing in a Home may conduct business activities within the Home so long as: (a) the existence or operation of the business activity is not apparent or detectable by sight, sound or smell from outside of the Home; (b) the business activity conforms to all governmental requirements; (c) the business activity does not involve persons coming onto the residential properties who do not reside in the Property or door-to-door solicitation of residents of the Property; and (d) the business activity is consistent with the residential character of the Community and does not constitute a nuisance, or a hazardous or offensive use, or threaten the privacy or safety of other residents of the Property, as may be determined in the sole discretion of the Board.

The terms "business" and "trade", as used in this subsection, shall be construed to have their ordinary, generally accepted meanings, and shall include, without limitation, any occupation, work or activity undertaken on an ongoing basis which involves the provision of goods or services to persons other than the provider's family and for which the provider receives a fee, compensation, or other form of consideration, regardless of whether: (i) such activity is engaged in full or part-time; (ii) such activity is intended to or does generate a profit; or (iii) a license is required therefor. Notwithstanding the above, the leasing of a Lot shall not be considered a trade or business within the meaning of this Section.

4.37 View Impairment. Neither Declarant nor the Association guarantees or represents that any view over or across any body of water or the Common Property to and from the Lots shall be preserved without impairment. Neither the Association nor the Homeowners shall have an obligation to thin trees or other landscaping. The Association has the right, in their sole and absolute discretion, to add or withdraw trees and other landscaping and other improvements or changes to the Common Properties from time to time. Any such changes or additions may diminish, obstruct or impair any view from the Lots, and any express or implied easements for view purposes or for the passage of light and air are hereby disclaimed.

4.38 Wildlife. All Persons are hereby notified that from time to time alligators, snakes and other wildlife may inhabit or enter into or exit from water bodies or conservation areas within the Community and may pose a threat to persons, pets and property. No Person shall be permitted to disturb or harm any wildlife residing in the Community.



4.39 Use of Common Property. There shall be no alteration, addition or improvement of any Common Property, except as provided in this Declaration, nor shall any Person use the Common Property, or any part thereof, in any manner contrary to or not in accordance with the Rules and Regulations or approved and authorized in writing by the Association.

4.40 Mailboxes.

4.40.1 Mailboxes shall be constructed and located by Declarant in its sole discretion and in accordance with U.S. Postal Service requirements. In the event that a mailbox is not installed by Declarant, before occupying a Home, the Homeowner thereof shall install or have installed a mailbox of such type, design and decoration, and in such location on the Lot as shall hereafter be designated by Declarant and/or approved by the ARC. No other mailbox, paper box or other receptacle of any kind for use in the delivery of mail, newspapers, magazines and/or similar material(s) shall be placed, located, constructed and/or installed on any Lot.

4.40.2 Notwithstanding the provisions of Section 4.40.1 to the contrary, in the event that the U.S. Postal Service makes the determination and decision that it will not provide mail delivery or service to individual mailboxes serving individual Lots, one or more cluster mailbox structures ("Mail Structure") shall be erected within the Property for purposes of permitting mail delivery and service for the Lots. The Owner of a Lot shall be entitled to the sole and exclusive use of the individual mailbox contained in a Mail Structure which pertains to that Owner's Lot. As and to the extent necessary, a perpetual, non-exclusive easement is hereby granted to the Homeowners over, across and through the Common Areas and any portion of a Lot containing a Mail Structure (if any) so as to permit necessary access; provided, however, that the scope of the foregoing easement shall be specifically limited to pertain only to the smallest amount of any Lot if and to the extent necessary to obtain access to the Mail Structure.

4.40.3 A perpetual, non-exclusive easement is hereby declared across the Common Property for purposes of permitting delivery of the mail.

4.40.4 No mailbox may be altered, changed, modified, repaired and/or replaced without the prior written approval of the ARC. Replacement and maintenance of mailboxes shall be the obligation of the Homeowner.

4.41 Extended Vacation or Absences. In the event a Home will not be occupied for an extended period of time, the Home and Lot must be prepared prior to departure by:

4.41.1 notifying the Association of such absence and the anticipated date of return;

4.41.2 removing all removable furniture, plants and other items of personal property from the exterior portions of the Lot; and

4.41.3 designating a person or entity to care for the Lot during such period of absence (both in terms of routine care and in the event of damage) and providing necessary access to the Home (the Homeowner is required to provide the Association with the name and telephone number of the designated person or entity).

The Association hereby disclaims any responsibility with regard to each unoccupied Home, and the Homeowner hereby acknowledges and agrees that the Association has no duty with regard to any unoccupied Home under this Section.

4.42 Storm and Hurricane Shutters.

4.42.1 No storm or hurricane shutters or any similar protective covering for the windows or doors of a Home may be installed unless first approved in writing by the ARC, whether or not

applicable provisions are contained in the ARC Guidelines. Accordion style storm shutters are not permitted on the front façade of any Home.

4.42.2 All hurricane shutters or similar protective window coverings shall be aesthetically pleasing or harmonious with the Governing Documents, Declarant's development plan, the architectural pattern of the Property and/or the architectural scheme of the Property.

4.42.3 Should severe storm weather occur the following shall apply to temporary measures that may be taken by any Homeowner or Resident:

(a) Storm shutters, hurricane shutters, plywood, tape and/or similar protective window coverings of any type may be applied, installed and/or placed no sooner than 3 days before the arrival of a named storm based on the projected arrival time of that named storm by the National Weather Service and/or the National Hurricane Center.

(b) All storm shutters, hurricane shutters, plywood, tape and/or similar protective window coverings of any type must be removed, taken down and/or taken off no later than 5 days after the specific named storm and/or threat of that named storm has passed the Property.

4.43 Garage Sales. No garage sales or other private sales of a similar nature shall be permitted at any time in the Community, it being the specific intention of Declarant to preserve the distinct nature and character of the Community as developed. No amendment or modification to this Section shall be effective without the prior written consent of Declarant for so long as Declarant owns any portion of the Property.

4.44 Sound Transmission. Each Homeowner, by acceptance of a deed or other conveyance of their Lot, hereby acknowledges and agrees that sound and impact noise transmission is very difficult to control, and that noises from adjoining or nearby Lots and Homes and/or mechanical equipment, adjacent businesses, or adjacent roadways or streets, can be heard in another Home. Declarant does not make any representation or warranty as to the level of sound or impact noise transmission between and among Homes and the other portion of the Property, and each Homeowner hereby waives and expressly releases, to the extent not prohibited by applicable law as to the date of this Declaration, any such warranty and claims for loss or damages resulting from sound or impact noise transmission.

4.45 Access Ramps. Any Homeowner may construct an access ramp on or to their Home if a resident or occupant of the Home has a medical necessity or disability that requires a ramp for egress and ingress, under the following conditions:

4.45.1 The ramp must be as unobtrusive as possible, be designed to blend in aesthetically as practicable, and be reasonably sized to fit the intended use.

4.45.2 Plans for the ramp must be submitted in advance to the Association. The Association may make reasonable requests to modify the design to achieve architectural consistency with surrounding structures and surfaces.

4.45.3 The Homeowner must submit to the Association an affidavit from a physician attesting to the medical necessity or disability of the resident or occupant of the Home requiring the access ramp. Certification as required under Section 320.0848, Florida Statutes, shall be sufficient to meet the affidavit requirement.

4.46 Basketball Goals. Basketball goals and accompanying or related structures or supports are not permitted for Lots, it being Declarant's stated intent to ensure a uniform and consistent exterior appearance within the Community, except that portable basketball stands are permitted provided that the Homeowner stores the equipment in the garage whenever the equipment is not in use.

4.47 Swingsets and Playground Equipment. No swingset or playground equipment or other similar devices or items shall be placed on a Lot without the prior written consent of the ARC.

4.48 Prohibition Against Auctions. No Lot, or any personal property contained within or pertaining to a Lot or Home, shall be permitted to be sold by means of a public or private auction held on the Lot or upon any portion of the Community; provided, however, that (a) the sale of a Lot, or any personal property contained within or pertaining to a Lot or Home, pursuant to court order (such as, but not necessarily limited to, an order of forced sale as a result of foreclosure, bankruptcy or seizure) shall be exempt from the prohibitions of this Section 4.48, and (b) Declarant shall be exempt from the provisions of this Section 4.48.

4.49 Clothes Drying Area. No portion of the Property shall be used as a drying or hanging area for laundry of any kind unless that area is fully screened from view by fencing and/or landscaping, except to the extent required to be permitted by applicable law. No drying or hanging area for laundry shall be permitted to be visible from the streets or from any other Lot within the Property.

4.50 Hazardous Materials. No inflammable, combustible or explosive fluid or chemical substance shall be kept on any portion of the Property except such as are required for normal household use, and same shall be kept within a Home or upon a Lot.

4.51 Exterior Equipment. All exterior water treatment systems, well pumps, sprinkler pumps, pool and spa equipment and heaters, and other mechanical fixtures and equipment, all wood piles, and all exterior fuel tanks and other storage receptacles, shall be installed only within approved accessory buildings and/or screened areas so as not to be visible from any street and surrounding Lots, and same shall also comply with any additional standards established from time to time by the ARC and applicable law.

4.52 Garages. No Homeowner may in any way diminish and/or reduce the parking capacity for a garage located on that Homeowner's Lot. No Homeowner may convert and/or turn the garage located on that Homeowner's Lot into living space of any kind. No Homeowner may use, rent and/or lease the garage located on that Homeowner's Lot as living space of any kind.

4.53 Tree Removal and Landscaping. Except by Declarant, existing trees measuring four inches (4") or more in diameter at three feet (3') or more above ground level shall not be cut and/or removed without the prior written consent of the ARC. More restrictive arbor ordinances and/or environmental laws shall control in the event of any conflict with this Declaration. There shall be no removal of trees or clearing, other than clearing of underbrush, until the ARC has approved in writing a landscape plan that designates those existing trees to be retained and preserved on the Lot. Prior to occupancy of the Home, all of the grounds of each Lot not covered by building improvements shall be completely sodded or covered with grass ground cover that has first been submitted to and approved by the ARC (except for the initial sale of a Lot by Declarant to a third party purchaser, which shall be exempt from the requirement for ARC approval).

4.54 Pumping or Draining. No Homeowner of any Lot which includes, abuts, borders, and/or is adjacent to any pond, retention pond, detention pond, drainage facility, creek, river, lake, bay head, or other body of water shall pump and/or drain any water therefrom.

4.55 Oil, Gas and Minerals. No oil, gas or mineral drilling, refining, quarrying or mining operations of any kind shall be permitted upon or in the Property, nor shall oil, gas or mineral equipment, wells, tunnels, excavations or shafts be permitted upon or in the Property. The operations and activities of Declarant in developing the Property and of the Association in operating, maintaining, repairing and replacing the Surface Water Drainage and Management System and/or any portion of the Property are exempt from the provisions of this Section 4.55.

4.56 Security Bars. No security bar system may be installed on the interior and/or exterior of any window or door of any Home unless first approved in writing by the ARC, whether or not applicable provisions are contained in the ARC Guidelines.

4.57 Holiday Displays. Homeowners shall be permitted to display religious and/or holiday signs, symbols and decorations on their Lots of the kinds normally displayed inside or outside of residences located in a single family residential community. However, in addition to the provisions of Section 4.28 hereof, the Association may adopt reasonable time, place and manner restrictions, including, but not limited to, design criteria and length of time that the display is visible, for the purpose of minimizing damage, preventing an unsightly appearance and/or minimizing disturbance to other Homeowners, Authorized Users and/or Residents.

4.58 Rules and Regulations. The Board of Directors may from time to time adopt, or amend previously adopted, Rules and Regulations governing (i) the interpretation and more detailed implementation of the restrictions set forth in this Declaration, including those which would guide the ARC in the uniform enforcement of the foregoing general restrictions, and (ii) the details of the operation, use, maintenance, management and control of the Common Properties; provided, however, that copies of such Rules and Regulations shall be furnished to each Homeowner prior to the time same becoming effective and provided that said Rules and Regulations are a reasonable exercise of the Association's power and authority based upon the overall concepts and provisions of this Declaration.

4.59 Provisions Inoperative as to Initial Construction; Exemptions for Specified Parties. Nothing contained in this Declaration will be interpreted, construed or applied to prevent Declarant or with the prior written consent of Declarant so long as Declarant is an owner of any portion of the Property, and then the Association, or its or their contractors, subcontractors, agents, and employees (collectively, "Specified Parties"), from doing or performing on all or any part of the Property owned or controlled by Declarant whatever is determined to be reasonably necessary or convenient to complete the development of the Community, including, but not limited to, (a) the right to erecting, construct, and maintain such structures and other improvements as may be reasonably necessary or convenient for the conduct of the Specified Parties' business of completing the development, establishing the Property as a mixed-use community, disposing of the same by sale, lease, or otherwise and operating and maintaining a hotel, restaurant, bar, parking, sales and marketing or other non-residential facilities on the Property; (b) the ability to conduct thereon its business of completing the development and disposing of the same by sale, lease or otherwise, and operating and maintaining of a hotel, restaurant, bar, parking, sales and marketing or other non-residential facilities on the Property (however, any and all work described herein and proposed to be performed must be performed in accordance with the provisions of the ARC Guidelines); and (c) the right to maintain such signs as may be reasonably necessary or convenient in connection with the development or the sale, lease or other transfer of Lots or the sales and marketing activities on the Property.

4.60 Access by Association. The officers, employees or designated agents of the Association have a right of entry onto each Lot, except those owned by Declarant, to the extent reasonably necessary to discharge any duty imposed, or exercise any right granted, by this Declaration or to investigate or enforce the provisions of this Declaration and the Rules and Regulations. Such right of entry must be exercised in a peaceful and reasonable manner at reasonable times and the entry may be only upon reasonable notice whenever circumstances permit. Entry into the interior of any Home may not be made for any purpose without the consent of its Homeowner or occupant, except pursuant to court order or other authority conferred by law. Such consent will not be unreasonably withheld or delayed.

4.61 Requirement for Declarant Consent for Amendments. No amendment to any provision contained in this Article 4 may be amended without the prior written consent of Declarant for so long as Declarant owns any portion of the Property.

## **Article 5: Membership and Voting Rights**

5.1 **Membership.** Every Homeowner of a Lot that is subject to assessment under Article 8 of this Declaration shall become a Member upon the recording of the instrument of conveyance. If title to a Lot is held by more than one person, each such person is a Member. A Homeowner of more than one Lot is entitled to one membership for each Lot owned. Each membership is appurtenant to the Lot upon which it is based and is transferred automatically by conveyance of title to that Lot whether or not mention thereof is made in such conveyance of title. No person other than a Homeowner may be a Member, and a membership in the Association may not be transferred except by the transfer of title to a Lot; provided, however, the foregoing does not prohibit the assignment of membership and voting rights by a Homeowner who is a contract seller to such Homeowner's vendee in possession.

5.2 **Voting.** The Association shall have two (2) classes of voting membership: Class A and Class B. So long as there is Class B membership, Class A Members are all Homeowners except Declarant. The Class B Member shall be Declarant. Upon termination of Class B membership, as provided below, Class A Members are all Homeowners, including Declarant so long as such Declarant is a Homeowner. Subject to the provisions of Section 5.3 of this Article, Members shall cast votes in accordance with the applicable provisions of the By-Laws, as there are different votes allocated to , Class A and Class B members; however, as provided in the Articles of Incorporation and/or By-Laws, the Class B Members are entitled to elect not less than a majority of the Association's directors until termination of Class B membership.

5.3 **Co-Ownership.** If more than one person owns an interest in any Lot, all such persons are Members, but there may be only one vote cast with respect to such Lot. Such vote may be exercised as the co-owners determine among themselves, but no split vote is permitted. Prior to any meeting at which a vote is to be taken, each co-owner must file the name of the voting co-owner with the secretary of the Association to be entitled to vote at such meeting, unless such co-owners have filed a general voting authority with the secretary applicable to all votes until rescinded. Notwithstanding the foregoing, if title to any Lot is held in a tenancy by the entireties, either tenant is entitled to cast the vote for such Lot unless and until the Association is notified otherwise in writing.

### 5.4 **Transfer of Control of the Association.**

5.4.1 Transfer of Control shall occur upon which Class B membership ceases to exist and is converted into Class A membership, which shall be on the earlier of (a) a triggering event contained in Section 720.307(1) of the Act, or (b) the date that Declarant waives in writing its right to Class B membership, which waiver shall be evidenced by the recording of a certificate to such effect in the public records of the County.

5.4.2 Subsequent to Transfer of Control, Declarant shall be entitled to elect at least one member of the Board (and in fact shall be entitled to elect all members of the Board which will constitute one less than a majority of the members of the Board) as long as Declarant holds for sale in the ordinary course of business at least 5% of the Lots that may be constructed in all phases of the Community that will ultimately be operated by the Association.

5.4.3 After Declarant relinquishes control of the Association, Declarant may exercise the right to vote in the same manner as any other Member, except for purposes of reacquiring control of the Association by selecting the majority of the members of the Board of Directors.

5.5 **Termination of Class B Membership.** Upon Transfer of Control, Class B membership shall terminate and Declarant shall own portions of the Property in the same manner as a Class A Member.

## Article 6: Rights and Obligations of the Association

6.1 **Association.** The Association shall govern, make Rules and Regulations, and control and manage the Lots and Common Properties located on the Property pursuant to the terms and provisions of this Declaration and the Articles of Incorporation and By-Laws. The Association shall at all times pay the real property ad valorem taxes on any Common Properties if said taxes are billed to the Association as differentiated from being billed to the Homeowner and pay any governmental liens assessed against the Common Properties. The Association shall further have the obligation and responsibility for the hiring of certain personnel and purchasing and maintaining such equipment as may be necessary for maintenance, repair, upkeep and replacement of any Common Properties and facilities which may be located thereon, the performance of any of its maintenance obligations and performance of such other duties as are set forth herein, as follows:

6.1.1 Notwithstanding the foregoing, the Association may, but is not obligated to, employ community access or patrol services or personnel. If community access or patrol services or personnel are employed by the Association, the Board shall determine, in its sole discretion, the schedule and cost of expense of such access or patrol services or personnel. Declarant, while in control of the Association, does not intend to hire or pay for access or patrol services or personnel. Each Homeowner, by virtue of taking title to a Lot, consents and agrees that Declarant is and shall be under no obligation to provide any access or patrol services or personnel within the Community, and shall hold Declarant harmless for any occurrences in such regard.

6.2 **Declarant and/or the Association may, but shall not be obligated to, maintain or support certain activities within the Property and the Community designed to make the Property and the Community more secure than they otherwise might be. Neither the Association nor Declarant shall in any way be considered insurers or guarantors of security or safety within the Property. Neither the Association nor Declarant shall be held liable for any loss or damage by reason of failure to provide adequate security or ineffectiveness of security or safety measures undertaken. All Homeowners and occupants of any Home or Lot, Residents, Authorized Users, tenants, guests and invitees of any Homeowner or Authorized User, as applicable, acknowledge that Declarant and the Association, and the officers, directors and supervisors of each of them, do not represent or warrant that any fire protection system, electronic monitoring system or other security system designated by or installed according to guidelines established by Declarant or the ARC may not be compromised or circumvented, that any fire protection or electronic monitoring systems or other security systems will prevent loss by fire, smoke, burglary, theft, hold-up, or otherwise, and that fire protection or electronic monitoring systems or other security systems will in all cases provide the detection or protection for which the system is designed or intended. Each Homeowner and occupant of any Home, and each Resident, Authorized User, tenant, guest and invitee of a Homeowner, as applicable, acknowledges and understands that each Homeowner and occupant of any Home and each Authorized User, tenant, guest and invitee of any Homeowner assumes all risks for loss or damage to persons, to Lots and Homes and to the contents of Homes and further acknowledges that the Association and Declarant have made no representations or warranties nor has any Homeowner, Authorized User, occupant, tenant, guest or invitee relied upon any representations or warranties, expressed or implied, including any warranty of merchantability or fitness for any particular purpose, relative to any fire and/or electronic monitoring systems or other security systems recommended or installed or any security measures undertaken within the Property and the Community.**

6.2.1 The Association shall maintain the Common Properties and pay the real property ad valorem taxes and governmental liens assessed against the Common Properties and billed to the Association. Any Common Properties which are to be maintained by the Association as provided herein shall be maintained in good condition and repair. Should real property ad valorem taxes or governmental liens as to any Common Properties be assessed against the billed Lots, the Board shall have the right to determine, in its sole discretion, if the Association should pay all or any portion of said bill(s) for taxes or liens, and such amount as they determine should be paid by the Association shall be levied as a Special Assessment pursuant to Article 8 of this Declaration.

6.2.2 The Association shall maintain any and all landscaping islands and all landscaping and/or signage located, placed, installed or erected thereon, if any.

6.2.3 In the event the Association in the future acquires any Common Properties, the Association shall obtain, maintain and pay the premiums for the hazard insurance, flood insurance (if and to the extent required or otherwise determined to be applicable and necessary), liability insurance and fidelity bond coverage as set forth below and as consistent with state and local insurance laws, and such other types of insurance as the Board may deem advisable:

(a) Hazard insurance covering all Common Properties, except for land foundations and excavations, and all common personal property and supplies. The policy must protect against loss or damage by fire and all other hazards normally covered by the standard extended coverage endorsement and all other perils customarily covered for similar types of communities, including those covered by the standard "all risk" endorsement. The policy shall cover 100% of the current replacement cost of all covered facilities and shall include the following endorsements: agreed amount and inflation guard (if available); and construction code (if the local construction code requires changes to undamaged portions of buildings even when only part of the Property is destroyed by an insured hazard).

(b) Flood insurance covering the Common Property buildings and any other common personal property if any part of the Community is in a special flood hazard area as defined by the Federal Emergency Management Agency. The amount of flood insurance shall be for not less than the lesser of (i) 100% of the current replacement cost of all buildings and insurable property within the flood hazard area, or (ii) the maximum coverage available for the Property under the National Flood Insurance Program.

(c) Comprehensive general liability insurance covering all Common Properties and any other areas under the Association's supervision, including public ways and commercial spaces owned by the Association. The policy must provide coverage of at least \$1,000,000.00 for bodily injury and property damage for any single occurrence. The policy must cover bodily injury and property damage resulting from the operation, maintenance or use of the Common Properties and other areas under the Association's control and any legal liability resulting from law suits related to employment contracts to which the Association is a party. The policy must provide for at least 10 days' written notice by the insurer to the Association prior to cancellation or substantial modification.

(d) Fidelity bond coverage for any person (including a management agent) who either handles or is responsible for funds held or administered by the Association, whether or not such persons are compensated for such services. The bond shall name the Association as an obligee and shall cover the greater of (i) the maximum funds that will be in the custody of the Association or its management agent while the bond is in force, and (ii) the sum of 3 months' General Assessments on all Lots (including reserves, if any). The bond shall provide for 10 days' written notice to the Association and all servicers of FNMA-owned mortgages in the Property prior to cancellation of or substantial modification to the bond.

6.2.4 The Association shall care for and maintain any entryway walls and signage intended for and/or identifying the Property and shall maintain any landscaping located within the Common Property, road right-of-way or any landscaping easement which is owned by or runs in favor of the Association, which maintenance activities may, but not necessarily will, include without limitation any of the following: replacement and/or replanting of existing landscaping, excavation, construction of berms, and installation, maintenance and repair of irrigation facilities.

6.2.5 The Association shall care for and maintain any lakes and associated drainage facilities located wholly on the Property. The Association shall have the power to contract with any other entity to share the expense of maintaining any lake and associated drainage facilities which is not located wholly on the Property but which is contiguous to any portion of the Property, and such contractual obligations shall be a valid expense of the Association.

The foregoing constitutes the basic and general expenses of the Association, and said expenses are to be paid by Members as hereinafter provided, except as otherwise provided herein. It shall be the duty and responsibility of the Association, through the Board, to fix and determine from time to time the sum or sums necessary and adequate to provide for the expenses of the Association. The procedure for the determination of such Assessments shall be as hereinafter set forth in this Declaration or the By-Laws or the Articles of Incorporation. The Board shall have the power and authority to levy a Special Assessment, should one become necessary, as determined by it in its sole discretion, and said Special Assessment shall be determined, assessed, levied and payable in the manner determined by the Board as hereinafter provided in this Declaration or the Articles of Incorporation or the By-Laws. A General Assessment shall be payable in advance or monthly, quarterly, or on a semi-annual or annual basis or otherwise as determined by the Board.

6.3 Management Contracts and Leases of Common Property. The Association shall expressly have the power to contract for the management of the Association and/or the Common Property, if any, further having the power to delegate to such contractor any or all of the powers and duties of the Association respecting the contract granted or property demised. The Association shall further have the power to employ administrative and other personnel to perform the services required for proper administration of the Association.

The undertakings and contracts authorized by the first Board shall be binding upon the Association in the same manner as though such undertakings and contracts had been authorized by the first Board duly elected by the membership of the Association.

#### 6.4 Easements.

6.4.1 Easements for installation and maintenance of utilities (including, but not limited to, those required for cable television service) and drainage facilities are reserved as shown on the Plat or as otherwise granted by Declarant and recorded by separate instrument in the public records of the County. Within these easements, no structure, planting or other material shall be placed or permitted to remain which may damage or interfere with the installation and maintenance of utilities or which may change the direction of flow of drainage channel in the easements, or which may obstruct or retard the flow of water through drainage channel in the easements, or which are or might be prohibited by the public authority to whom said easement is given.

6.4.2 Drainage easements have been declared and reserved as shown on and created by the Plat and as described herein. Each Homeowner of any Lot encumbered by a drainage easement upon which a drainage berm and/or swale is located shall be solely responsible for the repair, replacement and maintenance of such drainage berm and/or swale. Alteration, obstruction, modification, removal and/or any change of any kind to any drainage swale, drainage berm or drainage control facilities and/or structures is expressly prohibited. In the event any Homeowner fails to repair, replace and maintain any drainage swales and/or drainage berms, and/or alters or obstructs any piping, drainage swales, drainage berms, facilities and/or structures, the Association may repair, replace and maintain such drainage swales, drainage berms, facilities and structures and assess such Homeowner as a Specific Assessment for the costs and expenses incurred in order to accomplish the foregoing. Each Homeowner hereby grants an easement and license to Declarant and the Association over, upon, under, through and across such Homeowner's Lot in order to facilitate and accomplish the foregoing. Further, no Homeowner shall place, erect, install and/or construct any improvements of any kind or otherwise permit anything to occur within any drainage easement area which would in any way effect said drainage easement or any swale, berm, pipe or drainage control facility or structure located therein or thereon, unless, in the event of construction of any improvements, such improvements have been approved by the ARC.

6.4.3 Easements over, under, across and through each Lot and the Common Properties are hereby expressly granted to the Association for the purpose of making any repairs or performing any maintenance provided for or required by this Declaration, regardless of whether such repairs or maintenance directly benefit the Lot upon which they are performed.



6.4.4 The easement area of each Lot and all improvements in it shall be maintained by the Homeowner of the Lot, except for those Community improvements for which a public authority or utility company is responsible.

#### **Article 7: Maintenance of Homes and Lots; Failure to Maintain**

##### **7.1 Homeowner Responsibilities.**

7.1.1 Except as otherwise provided herein, each Homeowner shall be responsible for the maintenance, repair and replacement of all improvements on such Homeowner's Lot and such other areas as are provided herein. Any area or matter not specifically required to be maintained, repaired or replaced by the Association shall be maintained, repaired and replaced by the Homeowner.

7.1.2 Each Owner shall keep and maintain that Homeowner's Lot and the Home and Lot in good repair and in a neat and attractive condition at all times. The minimum, but not exclusive, standard for maintenance of improvements shall be consistency with the Community-Wide Standards and with the general appearance of the other occupied improvements or Lots in the Property as a whole when initially constructed and improved.

7.1.3 The maintenance obligation of each Homeowner as to the Home shall include, without limitation, maintenance of all exterior surfaces and roofs, fascias and soffits, awnings, trellises, decorative facades, gutters, screens, windows and doors. Homeowners shall clean, repaint and/or restain, as appropriate, the exterior portions and/or surfaces of the Home (with the same colors as initially approved or with other colors that have first been submitted to and approved by the ARC), including exterior surfaces of garage doors, as often as is necessary to comply with the foregoing standards. A Homeowner shall keep the roof of the Home in a neat and attractive condition at all times, including but not limited to, pressure washing, removal of mold, removal of mildew and removal of dirt.

7.1.4 A Homeowner shall keep, maintain and irrigate the trees, shrubbery, grass and any other landscape material located on the Homeowner's Lot in good repair and in a neat and attractive condition. The minimum, but not exclusive, standard for maintenance of landscaping shall be consistency with the Community-Wide Standards and with the general appearance of the other occupied Lots in the Property as a whole when initially landscaped (taking into account, however, the natural and orderly growth and maturation of applicable landscaping, as properly trimmed and maintained). Landscape maintenance shall include, without limitation, irrigation, fertilization, weeding, mowing, trimming, edging, spraying for insects and disease, and the periodic and timely replacement of any dead, damaged and/or diseased plantings and/or sod.

7.1.5 To the extent not included in the areas required to be maintained by the Association pursuant to this Declaration, a Homeowner shall, at such Homeowner's expense, grass over (with sod of the St. Augustine or Floratam variety or other grass or groundcover that have first been submitted to and approved by the ARC), mow and keep free of trash and debris, on a routine basis, those portions of the Surface Water Drainage and Management System located on such Homeowner's Lot (whether or not included in a platted drainage easement). When required, all major repairs to, and major maintenance and reconstruction of, all components of the Surface Water Drainage and Management System within the Property shall be performed by the Association, the costs of which shall be Common Expenses.

7.2 **Mandatory Obligation.** A Homeowner's exterior maintenance responsibility as set forth in Section 7.1 is mandatory and shall be complied with in its entirety even if a Homeowner does not reside on and/or occupy such Homeowner's Lot. A Homeowner may not waive or otherwise avoid this exterior maintenance responsibility by abandonment of such Homeowner's Lot.

##### **7.3 Association Right to Maintain in the Event of Homeowner Default.**

7.3.1 The Association shall have the right, but not the obligation, to provide for the repair, replacement, cleaning and/or maintenance on any Lot, and any Home, in the event of default by a Homeowner in the duties imposed by Section 7.1. Prior to the Association performing repair, replacement, cleaning and/or maintenance on any Lot that is the responsibility of a Homeowner, the Board shall determine that repair, replacement, cleaning and/or maintenance is needed, that such repair, replacement, cleaning and/or maintenance is the responsibility of the Homeowner, and that the failure of the Homeowner to perform such repair, replacement, cleaning and/or maintenance, in the sole opinion of the Board, detracts from the overall appearance or quality of the Property. All costs associated with activities taken under this Section 7.3.1 shall be charged to the Homeowner as a Specific Assessment, the nonpayment of which may lead to foreclosure of the lien for such Specific Assessment in accordance with the provisions of Article 8.

7.3.2 Except in emergency situations, prior to undertaking any action contemplated under Section 7.3.1. hereof, the Board must furnish written notice to the Homeowner to the effect that, unless specified repairs, replacement, cleaning and/or maintenance are commenced within 10 days from the date of the notice, and thereafter diligently pursued to completion, the Association may perform, or have performed, said repairs, replacement, cleaning and/or maintenance. Upon the Homeowner's failure to properly and timely commence and pursue diligently the required repairs, replacement, cleaning and/or maintenance, the Association and its agents, employees, servants and/or contractors shall have the right to enter in and/or upon the Lot to perform the repairs, replacement, cleaning and/or maintenance specified in the notice to such Homeowner. For example and not as a limitation, the Association shall have the right to clean, remove debris, remove trash, paint, resurface, repair, replace and provide maintenance to any and all exterior surfaces, roofs, chimneys, gutters, downspouts, pools, pool enclosures, fences, walls, driveways, walks, sidewalks, parking areas, retaining walls, landscaping (including but not limited to mowing, edging, trimming, watering, fertilizing and caring for trees, shrubs, grass, repairing sprinkler systems and providing shoreline maintenance), swales, berms and other drainage improvements. Neither Declarant nor the Association, nor any of their respective directors, officers, employees, contractors, servants, invitees and/or agents, shall have any liability to the Homeowner, Authorized User or Benefited Party for any trespass, damages and/or injury to property or person(s) for any action taken hereunder unless caused by gross negligence or intentional wrongdoing. Any such entry upon that Homeowner's Lot shall not be considered a trespass and any corrections, repairs, replacements, cleaning, alterations, modifications and/or removals from that Lot shall not be considered criminal activity of any kind, including, but not limited to, theft, criminal mischief, and burglary, and shall not be considered the basis for any civil action, including, but not limited to, conversion and any tort claim.

7.3.3 The Association shall have the right, but not the obligation, to provide maintenance, mowing, trimming, edging and/or pruning of the landscaping of any yards, lawns and/or sod located on a Lot (specifically excluding any landscape beds located on a Lot, gated portions of a Lot and/or fenced portions of a Lot), exterior pest control and/or fertilizer. Any maintenance, repair, operation, cleaning, irrigation and/or replacement performed and/or assumed by the Association shall be part of the Common Expenses. Neither Declarant nor the Association, nor any of their respective directors, officers, employees, contractors, servants, invitees and/or agents, shall have any liability to the Homeowner, Authorized User or Benefited Party for any trespass, damages and/or injury to property or person(s) for any action taken hereunder unless caused by gross negligence or intentional wrongdoing. Any such entry upon a Homeowner's Lot shall not be considered a trespass and any corrections, repairs, replacements, cleaning, alterations, modifications and/or removals from that Lot shall not be considered criminal activity of any kind, including, but not limited to, theft, criminal mischief, and burglary, and shall not be considered the basis for any civil action, including, but not limited to, conversion and any tort claim.

#### **Article 8: Covenant for Assessments; Fines; Collection of Rents from Tenants**

8.1 Assessments Established. Each Homeowner of any Lot, by virtue of taking title to a Lot, whether or not expressed in the instrument of conveyance, is deemed to covenant to pay to the Association:

8.1.1 General Assessments, as defined in Section 8.2 hereof; and

8.1.2 Special Assessments, as defined in Section 8.6 hereof; and

8.1.3 Specific Assessments against any particular Lot that are established pursuant to any provision of this Declaration as provided in Section 8.7 hereof;

8.1.4 All taxes, if any, that from time to time may be imposed upon all or any portion of the Assessments established by this Article.

All of the foregoing, together with interest and all costs and expenses of collection, including reasonable attorneys' fees, are a continuing charge on the land secured by a continuing lien upon the Lot against which each Assessment is made as provided in Section 8.10 hereof.

8.2 Purpose of Assessments; General Assessment. The Assessments levied by the Association must be used exclusively to promote the common good and welfare of the residents, to operate and manage the Association and the Common Properties, if any, and to perform such duties or as otherwise may be required by this Declaration and the Articles of Incorporation and By-Laws. To effectuate the following, the Association may levy an annual general assessment ("General Assessment") to provide and be used for the operation, management and all other general activities and expenses of the Association.

8.3 Initial General Assessment. The initial General Assessment shall be Seven Hundred and No/100 Dollars (\$700.00) annually and will remain in effect until a different General Assessment may be determined as provided in Section 8.4 hereof.

8.4 Determination of General Assessment. Except with regard to the initial General Assessment, the amount of the General Assessment shall be fixed by the Board at least 30 days in advance of each General Assessment period, and shall be based upon an adopted budget. The General Assessment period shall coincide with the Association's fiscal year. Except for the initial General Assessment, written notice of the amount of the General Assessment should be given to every Homeowner, but the failure to give or receive such notice, or both, shall not invalidate any otherwise valid Assessment. The General Assessment shall be paid in equal quarterly installments without interest until delinquent, and prepayable in whole at any time or times during the applicable Assessment period without penalty or other consideration; provided, however, at the discretion of the Board, the General Assessment may be collected on a monthly, semi-annual or annual basis rather than collected on a quarterly basis.

8.5 Declarant's Assessments; Deficit Funding.

8.5.1 Notwithstanding any provision of the Governing Documents to the contrary, prior to Transfer of Control, Declarant shall not be obligated to pay any Assessment for any Lot which it may own during any period of time that Declarant shall be responsible for paying the difference between the Association's operating expenses and the sum of the revenues of the Association from all sources. The term "all sources" used in the previous sentence includes, but is not limited to, interest earned on Association deposits, revenues from the operation of Common Property, Initial Working Capital Fund Payment (as defined hereinafter) and the Assessments levied against the Members other than Declarant. Such difference, herein called the "deficit funding," shall not include any reserve for replacements, operating reserves (if any), depreciation reserves (if any) or capital expenditures. Declarant shall be obligated for deficit funding for each year of operation until such time that Declarant shall give written notice to the Board terminating its responsibility for deficit funding during the next succeeding fiscal year. Upon giving such notice, each Lot owned by Declarant for which a certificate of occupancy has been issued for the Home constructed thereon shall thereafter be assessed in the same manner as Lots owned by Homeowners other than Declarant.

8.5.2 Notwithstanding any provision herein to the contrary, any deficit funding provided by Declarant pursuant to this Section shall automatically terminate as of Transfer of Control.

8.5.3 Any surplus may either be paid to Declarant after the conclusion of the fiscal year or carried forward to the next fiscal year at the sole option of Declarant. There is no limit to the number of years for which a surplus may be accumulated. Any surplus remaining at Transfer of Control shall be paid to Declarant. In conjunction with Transfer of Control, an audit will be conducted to determine the cumulative "due to" or "due from" Declarant for the term of the deficit funding.

8.5.4 Deficit funding by Declarant under this Section 8.5 shall not preclude the levying of Special Assessments against the Homeowners to defray the costs of Association expenses not contemplated under the Association's estimated operating budget for that fiscal year.

8.5.5 Subsequent to Transfer of Control, or upon such time as deficit funding is discontinued, Declarant shall be responsible for the payment of Assessments only upon Lots which it owns and on which a Home has been constructed for which a certificate of occupancy has been issued.

8.6 Special Assessments. In addition to the General Assessment, the Association may levy in any fiscal year a special assessment ("Special Assessment") applicable to that year only for the purpose of defraying, in whole or in part, known expenses which exceeded, or when mature will exceed, the budget prepared and on which the General Assessment was based, or as described in Section 8.5 of this Article. Notwithstanding the foregoing, no Special Assessment against the Homeowners shall exceed 1/12 of the total of the General Assessments levied against the Homeowners for that fiscal year without the prior approval of 75% of the votes eligible to be cast in Association matters. In addition, prior to Transfer of Control, the Board shall only levy a Special Assessment with the approval of a majority of non-Declarant Members at a duly-called special meeting of the Members at which a quorum is present.

8.7 Specific Assessments. Any and all accrued liquidated indebtedness of any Homeowner to the Association arising under any provision of this Declaration also may be assessed by the Association against such Homeowner's Lot after such Homeowner fails to pay it when due and such default continues for 30 days after written notice.

8.8 Uniformity of Assessments. The General Assessment and any Special Assessment must be uniform for each Homeowner throughout the Community.

8.9 Commencement of General Assessment. The General Assessment as to each Lot owned by a Homeowner other than Declarant shall be prorated as of the day of closing for the current installment period, and thereafter the first full payment shall be due and owing on the first day of the next full installment period.

#### 8.10 Effect of Nonpayment of Assessment; Lien.

8.10.1 If any Assessment is not paid on or before the past-due date specified herein, then such Assessment shall become delinquent and shall, together with interest thereon at the maximum rate allowed under law from the due date, late charges, attorney's fees, and the cost of collection thereof as hereinafter provided, thereupon become a charge and continuing lien on the land and all improvements thereon, against which each such Assessment is made.

8.10.2 Said lien shall be evidenced by a claim of lien recorded in the public records of the County, shall be effective from and as of the time of recording and shall relate back to the original date of recordation of this Declaration, and shall continue in effect until all amounts due to the Association are paid in full, except as specifically stated below in Section 8.15. Notwithstanding the foregoing to the contrary, neither the recording of, nor failure to record, any such claim of lien will affect the existence or priority of the Association's lien.

8.10.3 Any payment received by the Association and accepted shall be applied first to any interest accrued, then to any administrative late fee, then to any fines levied by the Association pursuant to the applicable provisions of this Declaration, the By-Laws and the Act, then to any costs and reasonable attorney's fees incurred in collection, and then to the delinquent and/or accelerated Assessment(s) or installment(s) thereof. This paragraph applies notwithstanding any restrictive endorsement, designation, or instruction placed on or accompanying a payment.

8.10.4 If any Assessment, or a portion thereof, is delinquent for more than 30 days, or if a mortgage foreclosure action is filed to foreclose a Mortgage against a Lot, then the Association may accelerate by general policy, administrative decision or otherwise the remainder of all Assessment installments for the fiscal year.

8.10.5 Except for liens for all sums validly secured by any First Mortgage, all other lienors acquiring liens on any Lot after this Declaration is recorded are deemed to consent that such liens are inferior to the lien established by this Article, whether or not such consent is specifically set forth in the instrument creating such lien. The recordation of this Declaration constitutes constructive notice to all subsequent purchasers and/or creditors of the existence of the Association's lien and its priority.

8.10.6 Sale or transfer of a Lot does not affect the Association's claim of lien.

8.11 Certificate. Upon demand, and for a reasonable charge, the Association will furnish to any interested person a certificate signed by an officer of the Association setting forth whether the Assessments have been paid and, if not, the unpaid balance(s).

8.12 Remedies of the Association. If any Assessment, or a Homeowner or tenant's other monetary obligation to the Association, is not paid within 30 days of its due date, the Association may proceed with all remedies available, including, but not limited to, suspending use and voting rights and bringing an action at law against the persons and entities personally obligated to pay the same, and proceeding with an action in equity to foreclose the lien against the Lot, and there shall be added to the amount of such Assessment the costs of preparing and filing the complaint in such action, interest following conclusion of the 30 day grace period at the rate of 15% per annum or such other rate as may be from time to time determined by the Board (provided, however, that such rate shall not exceed the maximum rate allowed by law not constituting usury), late charges, costs of collection and attorney's fees. The prevailing party in any such claim shall also be awarded attorney's fees and costs. No Homeowner may waive or otherwise escape liability for the Assessments. A suit to recover a money judgment for unpaid Assessments may be maintained without foreclosing, waiving, or otherwise impairing the security of the Association's lien or its priority.

8.13 Reimbursement of Fee for Worthless Check. In the event the Association incurs any bank service charge or fee as a result of depositing a worthless or otherwise uncollectible check issued to the Association for the payment of any Assessment or other sum due to the Association, the issuer of such worthless or otherwise uncollectible check shall reimburse the Association for such bank service charge or fee incurred, together with an administrative processing fee of \$25.00.

8.14 Foreclosure. The lien for sums assessed pursuant to this Article may be enforced by judicial foreclosure in the same manner in which mortgages on real property from time to time may be foreclosed in the State of Florida. In any such foreclosure, the Homeowner is required to pay all costs and expenses of foreclosure, including reasonable attorneys' fees. All such costs and expenses are secured by the lien foreclosed. The Homeowner also is required to pay to the Association any Assessments against the Lot that become due during the period of foreclosure, which Assessments also are secured by the lien foreclosed and accounted on a pro rata basis and paid as of the date the Homeowner's title is divested by foreclosure. The Association has the right and power to bid at the foreclosure or other legal sale to acquire the Lot foreclosed, or to acquire such Lot by deed or other proceeding in lieu of foreclosure, and thereafter to hold, convey, lease, rent, encumber, use, and otherwise deal with such Lot as its Homeowner for purposes of resale only. If any foreclosure sale results

in a deficiency, the court having jurisdiction over the foreclosure may enter a personal judgment against the Homeowner for such deficiency.

#### 8.15 Subordination of the Lien to First Mortgages.

8.15.1 The claim of lien filed by the Association shall be subordinate to the lien of any First Mortgage held by a First Mortgagee recorded and valid before the effective date of this provision.

8.15.2 If a Mortgage against a Lot (i) is properly recorded as a First Mortgage before the Association's claim of lien is recorded and (ii) maintains First Mortgage priority, then the liability of the Lot and the First Mortgagee (and its successor or assignee who acquires title to the Lot by foreclosure or by deed in lieu of foreclosure, but only if the successor or assignee is the subsequent holder of the First Mortgage) for the unpaid Assessments that became due before the First Mortgagee's acquisition of title is limited to the lesser of:

(a) The Lot's unpaid Assessments which accrued or came due during the 12 months immediately preceding the acquisition of title or for which payment in full has not been received by the Association; or,

(b) 1% of the original debt secured by the First Mortgage.

8.15.3 The limitation of liability for payment of Assessments contained in this Section applies only if the First Mortgagee joins the Association as a defendant in the foreclosure action; however, joinder of the Association is not required if, on the date the foreclosure complaint is filed, the Association was dissolved or did not maintain an office or agent for service of process at a location which was known to or reasonably discoverable by the First Mortgagee.

8.15.4 All unpaid Assessments as a result of this exception are Common Expenses, collectible from all of the Homeowners, including the new Homeowner and the Homeowner's successors and assigns. Such new Homeowner is not excused from liability for any Assessments against the Homeowner's Lot which accrue after the Homeowner's acquisition of title; provided, however, that if the Association is the grantee, it is excused from payment. Notwithstanding the foregoing, First Mortgagee shall be exempt from liability for Assessments coming due before the First Mortgagee receives title to the Lot as the result of a foreclosure or deed-in-lieu of foreclosure.

8.15.5 The Association may give any encumbrancer of record 30 days' notice within which to cure such delinquency before instituting foreclosure proceedings against the Lot. Any encumbrancer holding a lien on a Lot may pay, but is not required to pay, any amounts secured by the lien established by this Section; upon such payment, such encumbrancer will be subrogated to all rights of the Association with respect to such lien, including priority.

8.15.6 The liability limitations contained in this Section for First Mortgagees shall be expanded in the Association's favor to the fullest extent permitted by the Act, as amended from time to time.

8.16 Homesteads. By virtue of taking title to a Lot, each Homeowner is deemed to acknowledge conclusively and consent that all Assessments established pursuant to this Article are for the improvement and maintenance of any homestead thereon and that the Association's lien has priority over any such homestead.

8.17 Reserves. There is and shall be no requirement for the collection of any reserves for future or deferred maintenance. From time to time, the Association, through the Board, may elect to collect reserves, in which event such amounts shall be a Common Expense. If the Board determines that reserves are to be collected, (a) the Board shall determine the appropriate level of the reserves based on a periodic review of the useful life of the improvements to the Common Properties and equipment owned by the Association, as well as periodic projections of the cost of anticipated major repairs or

improvements to the Common Properties, the purchase of equipment to be used by the Association in connection with its duties hereunder, and/or performance of required maintenance of Homes and Lots pursuant to this Declaration, and (b) the Association's budget shall disclose the exact monies collected and the reserve categories involved.

8.18 Initial Funding of Working Capital Fund. At the time the initial sale of each Lot is closed, the purchaser of the Lot shall pay to the Association an "Initial Working Capital Fund Payment". This sum shall be used and applied for start-up costs and as a working capital fund in connection with all initial operating expenses for the Association. This payment shall not be refundable or applied as a credit against the Homeowner's payment of Assessments. The amount of the Initial Working Capital Contribution shall be specified in the purchase contract between Declarant and the purchaser.

8.19 Master Association. In the event the Association, or its Members, become members of a master community association or umbrella association ("Master Association"), then and in that event the Association shall have the power to:

8.19.1 levy and collect on its own behalf as part of the General Assessment an amount equal to the amount levied upon the Association by the Master Association; or

8.19.2 collect on behalf of the Master Association as part of the General Assessment or as a separate charge an amount equal to the amount levied upon the Association's Members by the Master Association.

8.20 Suspensions and Fines.

8.20.1 In the event a Homeowner is more than ninety (90) days delinquent in the payment of a monetary obligation due to the Association, the Association shall have the power, but not the duty, to suspend (i) the right of a Homeowner, such Homeowner's tenant, guest, or invitee, and a Resident to use Common Property or facilities, and (ii) the voting rights pertaining to a Lot (the vote pertaining to such suspended Lot shall not be counted towards the total number of voting interests as defined in the Act). The notice and hearing requirements applicable to suspension of rights in Section 8.20.2 hereof are not applicable to this Section 8.20.1. Any imposed suspension pursuant to this Section 8.20.1 will end upon full payment of all obligations currently due or overdue to the Association.

8.20.2 Separate and apart from, but not in a manner inconsistent with, Section 8.20.1 hereof, the Association shall have the power to suspend, for a reasonable period of time, the rights of a Homeowner and/or such Homeowner's tenants, guests or invitees to use the Common Property, and to levy reasonable fines against same not to exceed the greater of \$100.00 per violation or the maximum amount allowed under the Act for activities which violate the provisions of the Declaration, the By-Laws or any Rules and Regulations. No fine or suspension (other than suspensions due to a monetary obligation delinquency of more than 90 days pursuant to Section 8.20.1 hereof) may be imposed except upon 14 days prior written notice to the person sought to be suspended or fined, and such person having an opportunity for a hearing before a committee of at least 3 Homeowners of the Association. A fine may be levied for each day of a continuing violation, with a single notice and opportunity for hearing, and fines of a continuing nature may be charged up to a maximum of \$10,000. A fine of more than \$1,000 may become a lien against the Lot. Such committee shall be appointed by the Board and shall not be composed of any officers, directors or employees of the Association, nor any spouse, parent, child, brother or sister of any officer, director or employee. No fine or suspension (other than suspensions due to a monetary obligation delinquency of more than 90 days pursuant to Section 8.19.1 hereof) may be imposed except upon majority approval of the Homeowners of such committee. Suspension of rights to use the Common Property shall not include any right to restrict vehicles and pedestrians ingress and egress to and from such offending person's Lot. The voting rights of a Homeowner may not be suspended by the Association (other than suspensions due to a monetary obligation delinquency of more than 90 days pursuant to Section 8.20.1 hereof).

8.21 Administrative Processing Fee. Upon each closing of the purchase and sale of a Home between Homeowners, the new Homeowner shall pay to the Association an administrative processing fee (the "Administrative Processing Fee") of \$75.00, which amount shall be utilized to process the new Homeowner into the Association's recordkeeping and other systems. The Administrative Processing Fee will not be considered an advance payment of Assessments by the Homeowner. Notwithstanding any provision herein to the contrary, the Administrative Processing Fee shall not apply to any conveyances made by Declarant to a third party purchaser.

8.22 Collection of Rents from Tenants.

8.22.1 If a Lot is occupied by a tenant and the Homeowner is delinquent in paying any monetary obligation due to the Association, the Association may demand that the tenant pay to the Association the subsequent rental payments and continue to make such payments until all the monetary obligations of the Homeowner related to the Lot have been paid in full to the Association and the Association releases the tenant or until the tenant discontinues tenancy in the Lot.

8.22.2 The Association must provide the tenant a notice, by hand delivery or United States mail, in substantially the following form:

Pursuant to section 720.3085(8), Florida Statutes, we demand that you make your rent payments directly to the homeowners' association and continue doing so until the association notifies you otherwise.

Payment due the homeowners' association may be in the same form as you paid your landlord and must be sent by United States mail or hand delivery to (full address) , payable to (name) .

Your obligation to pay your rent to the association begins immediately, unless you have already paid rent to your landlord for the current period before receiving this notice. In that case, you must provide the association written proof of your payment within 14 days after receiving this notice and your obligation to pay rent to the association would then begin with the next rental period.

Pursuant to section 720.3085(8), Florida Statutes, your payment of rent to the association gives you complete immunity from any claim for the rent by your landlord.

8.22.3 A tenant is immune from any claim by the Homeowner related to the rent timely paid to the Association after the Association has made written demand.

8.22.4 If the tenant paid rent to the landlord or Homeowner (if different) for a given rental period before receiving the demand from the Association and provides written evidence to the Association of having paid the rent within 14 days after receiving the demand, the tenant shall begin making rental payments to the Association for the following rental period and shall continue making rental payments to the Association to be credited against the monetary obligations of the Homeowner until the Association releases the tenant or the tenant discontinues tenancy in and of the Lot. The Association shall, upon request, provide the tenant with written receipts for payments made. The Association shall mail written notice to the Homeowner of the Association's demand that the tenant pay monetary obligations to the Association.

8.22.5 The liability of the tenant may not exceed the amount due from the tenant to the tenant's landlord. The tenant shall be given a credit against rents due to the landlord in the amount of the monies paid to the Association.

8.22.6 The Association may issue notice under Section 83.56, Florida Statutes, and sue for eviction under Sections 83.59-83.625, Florida Statutes, as if the Association were a landlord under part II of Chapter 83, Florida Statutes, if the tenant fails to pay a monetary obligation. However, the Association is not otherwise considered a landlord under Chapter 83, Florida Statutes, and specifically has no obligations under Section 83.51, Florida Statutes.



8.22.7 The tenant does not, by virtue of payment of monetary obligations, have any of the rights of a Homeowner to vote in any election or to examine the books and records of the Association.

8.22.8 A court may supersede the effect of this Section 8.22 by appointing a receiver.

### **Article 9: Architectural Control**

9.1 ARC Guidelines. Until such time as Declarant no longer owns any portion of the Property, Declarant shall have the exclusive power and right to adopt from time to time the ARC Guidelines, which standards shall be applied by the ARC and the Board of Directors in their respective capacities as provided hereinafter. The initial ARC Guidelines are contained in Exhibit E attached hereto. No material alteration, modification or addition to a Home, or a material change in external appearance of a Home, or any modification, addition or deletion to or from the landscaping as contained on a Lot subsequent to initial installation by Declarant, shall be undertaken without the prior written approval of the ARC in accordance with this Article. The ARC Guidelines shall be created by Declarant and may be changed in the future by Declarant from time to time in its sole discretion. Upon such time as Declarant no longer owns any portion of the Property, the Association shall inure to the powers and rights of Declarant under this Article 9.

9.2 Role of the Board and the ARC. The purpose of the Board and the ARC is to insure the maintenance of the Property as an area of highest quality and standards and to insure that all improvements on each Lot shall present an attractive and pleasing appearance from all sides of view. All references to the ARC shall also reference the Board.

9.3 Composition of the ARC. Until such time as Declarant no longer owns any portion of the Property, Declarant shall be solely responsible for appointing the members of the ARC (it being Declarant's intention to ensure harmonious and consistent use of the various portions of the Property by the Homeowners), and the number of members shall be permitted to change from time to time in the sole discretion of Declarant. Subsequent to the time that Declarant no longer owns any portion of the Property, (a) the Board shall appoint the chairman and the members of the ARC, (b) the ARC shall consist of 3 members, (c) the Board may remove ARC member(s) if determined beneficial, and (d) where a vacancy or vacancies on the ARC occurs, a successor or successors shall be appointed by the Board.

9.4 Powers of the ARC. The ARC shall represent, act as directed by, and report to the Board; however, the Board shall retain final authority, as the ARC is a committee of the Board. The ARC shall evaluate, control and approve construction, remodeling, or additions to the buildings and structures and other improvements on each Lot in the manner and to the extent set forth herein. No building or other structure or improvement, regardless of size or purpose, whether attached to or detached from the main structure, shall be commenced, placed, erected or allowed to remain on any Lot, nor shall any addition to or exterior change (including repainting) or alteration thereto be made, nor shall any change in the landscaping, elevation or surface contour of a Lot be made, unless and until building plans and specifications covering same ("Plans and Specifications"), showing such information as may be required by the ARC and/or the Board, have been submitted to and approved in writing by the Board of Directors. Acceptance or rejection of Plans and Specifications shall be made by majority vote.

9.5 Plans and Specifications. The ARC shall require that all Plans and Specifications be accompanied by site plans showing the detail of the siting of the structure or improvement under consideration. As a prerequisite to consideration for approval, and prior to beginning the contemplated work, a minimum of 4 complete sets, or as many as requested by the ARC, of Plans and Specifications must be submitted to the ARC. In addition, if requested by the ARC, there shall be submitted to the ARC for consideration such samples of building materials proposed to be used as the ARC shall specify and require. All Plans and Specifications shall be prepared by an architect and/or professional engineer registered in the State of Florida. The architect and/or professional engineer submitting the Plans and Specifications must state in writing that he has visited the site and is familiar with all existing site conditions. These requirements pertaining to Plans and Specifications may be waived, in whole or in part, by the ARC or the Board of Directors upon application of the Homeowner showing good cause for

waiving such requirement(s). All requests for improvements must be submitted on the most recently promulgated Association forms.

9.6 Recommendations of the ARC. Once the ARC has received and reviewed the Plans and Specifications submitted by a Homeowner, the ARC may either (a) approve or disapprove the proposal of the Homeowner, or (b) request additional information as the ARC deems necessary in its discretion to be able to render a decision.

9.7 Approval of Plans and Specifications. Upon written approval of the Plans and Specifications, construction may be commenced and shall be prosecuted to completion promptly and in strict conformity with such Plans and Specifications. The Board of Directors shall be entitled to stop any construction in violation of these restrictions, and any such exterior addition to or change or alteration made without application having first been made and approval obtained as provided above shall be deemed to be in violation of this covenant and may be required to be restored to the original condition at the Homeowner's expense. All costs and expenses of the Association (including attorney's and paraprofessional's fees) related to the enforcement of these covenants shall be paid by the Homeowner in violation thereof. All structures must be built to comply substantially with the Plans and Specifications as approved. Each Homeowner, by virtue of taking title to a Lot, understands and agrees, and shall be deemed to understand and agree, that approval of the ARC in no manner eliminates any obligation to obtain governmental approval for the contemplated activity, or that upon proper application to such governmental authority the contemplated activity will be permitted. Any approval of a proposed activity by the ARC shall immediately and automatically become null and void upon a written rejection of an application to a governmental authority for authorization to undertake the proposed activity (e.g., denial of a building permit).

9.8 Rejection of Plans and Specifications. The ARC shall have the right to refuse to approve any Plans and Specifications which are not suitable or desirable in its opinion for any reason, including purely aesthetic reasons and reasons connected with Declarant's future development plans for the Property. In the event the ARC rejects such Plans and Specifications as submitted, the ARC shall so inform the Homeowner in writing, stating with reasonable detail the reason(s) for disapproval. In rejecting such Plans and Specifications, the ARC may take into consideration the suitability and desirability of proposed construction and the materials of which the same are proposed to be built, the Lot upon which such construction is proposed to be erected, the quality of the proposed workmanship and materials, the harmony of external design with the surrounding neighborhood and existing structures therein, and the effect and appearance of such construction as viewed from neighboring Lots.

#### 9.9 Appeal by Aggrieved Homeowner.

9.9.1 Prior to Transfer of Control. Prior to Transfer of Control, if the ARC rejects such Plans and Specifications, the aggrieved Homeowner and/or any other interested Homeowner may appeal such adverse decision to the Board, and any decision by the Board shall be final and binding.

9.9.2 Subsequent to Transfer of Control. Subsequent to Transfer of Control, if after the Board's review the appealing Homeowner is still in disagreement with the Board's decision, such Homeowner may appeal such adverse decision by submitting in writing to the Board a request to call a special meeting of all Members to consider the propriety of the Board of Directors' decision within 10 days after receipt of such written request. The Board thereafter shall call a special meeting, and the costs pertaining to such special meeting shall be borne by the appealing Homeowner. At such special meeting, the proposal made by the Homeowner and the decision of the ARC and the Board, together with the stated reasons for the rejection of the proposal, shall be made available to all Homeowners. A vote of a majority of the votes eligible to be cast in Association matters which are present in person or by proxy of a duly-called and noticed meeting of the Members at which a quorum is present shall be necessary to overturn an adverse decision of the ARC and the Board against the Homeowner.

9.10 No Waiver of Future Approvals. The approval of the ARC of any proposals or Plans and Specifications for any work done or proposed, or in connection with any other matter requiring the

approval and consent of the ARC, shall not be deemed to constitute a waiver of any right to withhold approval or consent as to any similar proposals, plans and specifications, drawings, or matter whatever subsequently or additionally submitted for approval or consent.

9.11 Variances. The ARC may authorize variances from compliance with any of its guidelines and procedures when circumstances such as topography, natural obstructions, hardship, or aesthetic or environmental considerations require, but only in accordance with duly adopted rules and regulations. Such variances may only be granted, however, when unique circumstances dictate and no variance shall (a) be effective unless in writing, (b) be contrary to the restrictions set forth in the body of this Declaration, or (c) estop the ARC from denying a variance in other circumstances. For purposes of this Section, the inability to obtain the issuance of any permit, or the terms of any financing shall not necessarily be considered a hardship warranting a variance.

9.12 Compliance. Any contractor, subcontractor, agent, employee or other invitee of an Homeowner who fails to comply with the terms and provisions of the guidelines and procedures promulgated by the ARC may be excluded from doing further work within the Property by the Association without liability to any Person. Prior to exclusion of any contractor or subcontractor for violations of guidelines and procedures promulgated by the ARC, the contractor or subcontractor shall have the right to the notice and hearing procedures contained in the By-Laws.

9.13 Right to Inspect. Subject to reasonable advance notice for occupied Homes, there is specifically reserved unto the ARC the right of entry and inspection upon any Lot for the purpose of determination by the ARC whether there exists any construction or any improvements which violate the terms of any approval by the ARC or the terms of this Declaration or of any other covenant, conditions and restrictions to which a deed or other instrument of conveyance or plat makes reference. The ARC is specifically empowered to enforce the provisions of this Declaration by any legal or equitable remedy, and in the event it becomes necessary to resort to litigation to determine the propriety of any constructed improvement, or to remove any unapproved improvements, the prevailing party shall be entitled to recovery of all court costs, expenses, reasonable attorney's and paraprofessional's fees in connection therewith and the same shall be assessable and collectible in the same manner as any Specific Assessment provided for herein. The Association shall indemnify and hold harmless each member of the ARC from all costs, expenses, and liabilities, including attorney's and paraprofessional's fees, incurred by virtue of any service by a member of the ARC. A perpetual, non-exclusive easement over, across and through the private roadways of the Community and a right of entry upon any Lot is hereby granted to the County and other applicable governmental entities for the limited purpose of permitting code inspectors to inspect and examine the construction of improvements, additions, or modifications on such Lot.

9.14 Exemption. Notwithstanding anything to the contrary contained herein, improvements and construction activities of Declarant on any portion of the Property and from time to time shall be exempt from the provisions of this Article.

9.15 Amendment. This Article may not be amended without Declarant's written consent in its sole and absolute discretion so long as Declarant owns any portion of the Property or until Declarant has elected not to add any additional property to the scope of this Declaration.

9.16 Compliance with Governmental Requirements. In addition to the foregoing requirements, any alteration, addition, improvement or change must be in compliance with the requirements of all controlling governmental authorities, and the Homeowner shall be required to obtain an appropriate building permit from the applicable governmental authorities when required by controlling governmental requirements. Any consent or approval by the Association to any addition, alteration, improvement, or change may be conditioned upon the Homeowner requesting such approval obtaining a building permit for same, or providing the Association with written evidence from the controlling governmental authority that such permit will not be required, and in that event the Homeowner requesting architectural approval shall not proceed with any addition, alteration, improvement, or change until such building permit or evidence that a building permit is not required is submitted to the Association.

9.17 No Liability. Notwithstanding anything contained herein to the contrary, Declarant or the ARC, as applicable, shall merely have the right, but not the duty, to exercise architectural control, and shall not be liable to any Homeowner or any other Person due to the exercise or non-exercise of such control, or the approval or disapproval of any improvement. Furthermore, the approval of any plans or specifications or any improvement shall not be deemed to be a determination or warranty that such plans or specifications or improvement are complete or do not contain defects, or in fact meet any applicable standards, guidelines and/or criteria or are in fact architecturally or aesthetically appropriate, or comply with any applicable governmental requirements, and Declarant, the ARC or the Association, as applicable, shall not be liable for any defect or deficiency in such plans or specifications or improvement, or any injury resulting therefrom.

#### **Article 10: Surface Water Drainage and Management System**

10.1 Homeowner Acknowledgment. Due to groundwater elevations underneath the Property, priorities established by governmental authorities, and other causes outside of the reasonable control of Declarant and the Association, water levels may fluctuate at certain times during the year and such fluctuations may be material. Neither Declarant nor the Association shall have any liability for aesthetic conditions, damage to plantings or direct or consequential damages of any nature caused by the fluctuation of water levels.

10.2 System Defined. The "Surface Water Drainage and Management System" shall be the portions of the Property including improvements thereon which are designed and constructed or implemented to control discharges which are necessitated by rainfall events, incorporating methods to collect, convey, store, absorb, inhibit, treat, use or reuse water or prevent or reduce flooding, overdrainage, environmental degradation, and water pollution or otherwise effect the quantity and quality of discharges from such system as contemplated or provided in the applicable permits, development orders or other authorizations pertaining to the development of the Property. The Surface Water Drainage and Management System shall be governed by the County and the WMD construction plans for the Property, which are on file with the County and the WMD, as well as the WMD Permit.

10.3 Maintenance by the Association. The Surface Water Drainage and Management System shall be owned and maintained by the Association in compliance with all approvals, codes and regulations of governmental authorities. Maintenance of the Surface Water Drainage and Management System shall mean the exercise of practices which allow the systems to provide drainage, water storage, conveyance or other surface water or stormwater management capabilities as permitted by the County and the WMD and shall specifically include, but not be limited to, maintenance of aquatic vegetation, lake beds, lake banks, lake liners, littoral planting and lake maintenance easements which pursuant to the terms of this Declaration, plat or agreement are not the responsibility of others, as well as water quality and wetland monitoring or testing. Any repair or reconstruction of the surface water or stormwater management system shall be as permitted by the County and the WMD.

10.4 Prohibited Actions. Neither the Association nor any Homeowner shall take any action which modifies the Surface Water Drainage and Management System in a manner which changes the flow of drainage of surface water, except to the extent the same is approved by the requisite governmental or quasi-governmental authorities, Declarant so long as Declarant owns any portion of the Property, and the party who has the obligation to maintain the Surface Water Drainage and Management System.

10.5 Easements. The Property shall be burdened with easements for drainage and flow of surface water in a manner consistent with the approved and constructed Surface Water Drainage and Management System. The Association, the County and the WMD shall have non-exclusive easements for use of the Surface Water Drainage and Management System, and an easement for ingress, egress and access to enter upon any portion of the Property in order to construct, maintain or repair, as necessary, any portion of the Surface Water Drainage and Management System, provided such easement rights shall be exercised in a manner which does not unreasonably disturb use or condition of the Property.

10.6 Conveyance by Declarant. Declarant may convey its ownership interest in the lakes, preserves, conservation areas, or other surface water drainage and management systems within the Property to the Association, together with easements for maintenance and other drainage improvements, such as by way of example and without limitation, weirs and underground pipes.

10.7 Amendments Impacting the Surface Water Drainage and Management System. Any amendment of this Declaration which would affect the Surface Water Drainage and Management System or the responsibility of the Association to maintain or cause to be maintained the Surface Water Drainage and Management System must have prior written approval by the County and the WMD.

10.8 Enforcement. Declarant, the County, the WMD, the Association and each Homeowner shall have the right to enforce, by a proceeding at law or in equity, the provisions contained in this Declaration which relate to the maintenance, operation, monitoring, repair and replacement of the Surface Water Drainage and Management System and maintenance of all easements and rights-of-way.

10.9 Maintenance by Homeowners. Declarant may have constructed a drainage swale and/or drainage berm, as part of the Surface Water Drainage and Management System, upon one or more Lots for the purpose of managing and containing the flow of excess surface water, if any, found upon such Lot(s) from time to time. Each Homeowner, including builders, shall be responsible for the maintenance, operation and repair of the swales and/or berms on such Homeowner's Lot. "Maintenance, operation and repair" shall mean the exercise of practices, such as mowing and erosion repair, which allow the swales and/or berms to provide drainage, water storage, conveyance or other stormwater management capabilities as permitted by the WMD. Filling, excavation, construction of fences, placement of any improvement, placement of any structure or otherwise obstructing the surface water flow in any swale and/or berm is prohibited. No alteration of any drainage swale and/or drainage berm shall be authorized and any damage to any drainage swale and/or drainage berm, whether caused by natural or human-induced phenomena, shall be promptly repaired and the drainage swale and/or drainage berm returned to its former condition as soon as possible by the Homeowner of the Lot upon which that drainage swale and/or drainage berm is located.

#### **Article 11: Miscellaneous Provisions Respecting Mortgages**

The following provisions are intended for the benefit of a First Mortgagee and to the extent, if at all, that any other provisions of this Declaration conflict with the following provisions, the following provisions shall control:

11.1 Notices of Overdue Assessments; Foreclosure. If any First Mortgagee or other person, persons, or entity that is its successor or assign as a subsequent holder of the First Mortgage (the "Acquiring Party") either (a) obtains title to a Lot as a result of a foreclosure of a recorded First Mortgage or (b) receives a deed in lieu of foreclosure of a recorded First Mortgage, that Acquiring Party shall, to the extent permitted by law, take such property free of any claims for unpaid Assessments or charges in favor of the Association against that became due prior to the earlier of the following: (i) the date of the transfer of title to the Acquiring Party, or (ii) the date on which the Acquiring Party comes into possession of the Lot. Notwithstanding anything herein to the contrary, the provisions of this Section 11.1 may not be interpreted or applied in a manner that impairs or otherwise diminishes, in any manner, any preexisting rights of Declarant's lender or its successors or assigns.

11.2 Rights of First Mortgagees, Insurers and Guarantors. Upon request in writing, each First Mortgagee, Insurer or Guarantor shall have the right:

11.2.1 to examine current copies of this Declaration, the By-Laws, all Rules and Regulations, and the books and records of the Association during normal business hours;

11.2.2 to receive, without charge and within a reasonable time after such request, any annual audited or unaudited financial statements which are prepared and distributed by the Association to the Homeowners at the end of each of its respective fiscal years; provided, however, that in the event an

audited financial statement is not available, any First Mortgagee shall be entitled to have such an audited statement prepared at its expense;

11.2.3 to receive written notices of all meetings of the Association and to designate a representative to attend all such meetings;

11.2.4 to receive written notice of any decision by the Homeowners to make a material amendment to this Declaration, the By-Laws or the Articles of Incorporation;

11.2.5 to receive written notice of any lapse, cancellation or modification of an insurance policy or fidelity bond maintained by the Association; and

11.2.6 to receive written notice of any action which would require the consent of a specified percentage of First Mortgagees.

11.3 Distribution of Proceeds. No provision of this Declaration or the Articles of Incorporation or any similar instrument pertaining to the Property or the Lots therein shall be deemed to give a Homeowner or any other party priority over the rights of the First Mortgagees pursuant to their mortgages in the case of distribution to Homeowners of insurance proceeds or condemnation awards for losses to or a taking of the Lots, and/or the Common Property, or any portion thereof or interest therein. In such event, the First Mortgagees, Insurers or Guarantors of the Lots affected shall be entitled, upon specific written request, to timely written notice of any such loss.

11.4 Termination of the Community. Unless the First Mortgagees of the individual Lots representing at least 67% of the votes in the Association have given their prior written approval, neither the Association nor the Homeowners shall be entitled to terminate the legal status of the Community for reasons other than substantial destruction or condemnation thereof.

11.5 Notice of Damage, Destruction or Condemnation. Upon specific written request to the Association, a First Mortgagee, Insurer or Guarantor of a Lot shall be furnished notice in writing by the Association of any damage to or destruction or taking of the Common Property if such damage or destruction or taking exceeds \$10,000.00. If damages shall occur to such Lot in excess of \$1,000.00, notice of such event shall also be given.

11.6 Condemnation; Priority of Awards. If any Lot or portion thereof or the Common Property or any portion thereof is made the subject matter of any condemnation or eminent domain proceeding or is otherwise sought to be acquired by a condemning authority, then the First Mortgagee, Insurer or Guarantor of said Lot will be entitled to timely written notice, upon specific written request, of any such proceeding or proposed acquisition, and no provisions of any document will entitle the Homeowner of such Lot or other party to priority over such First Mortgagee with respect to the distribution to such Lot of the proceeds of any award or settlement.

11.7 Rights of First Mortgagees. Any First Mortgagee has the following rights:

11.7.1 Inspection. During normal business hours, and upon reasonable notice and in a reasonable manner, to inspect the books, records, and papers of the Association.

11.7.2 Copies. Upon payment of any reasonable, uniform charge that the Association may impose to defray its costs, to receive copies of the Association's books, records, or papers, certified upon request.

11.7.3 Financial Statements. Upon written request to the secretary of the Association, to receive copies of the annual financial statements of the Association; provided, however, the Association may make a reasonable charge to defray its costs incurred in providing such copies.

11.7.4 Meetings. To designate a representative to attend all meetings of the membership of the Association, who is entitled to a reasonable opportunity to be heard in connection with any business brought before such meeting but in no event entitled to vote thereon.

By written notice to the secretary of the Association, and upon payment to the Association of any reasonable annual fee that the Association from time to time may establish for the purpose of defraying its costs, any First Mortgagee also is entitled to receive any notice that it required to be given to the Class A Members of this Association under any provision of this Declaration or the Articles of Incorporation or By-Laws.

## **Article 12: Damage, Destruction, Condemnation and Restoration of Improvements**

12.1 Damage, Destruction and Restoration. In the event the improvements forming a part of the Common Property, or any portion thereof, shall suffer damage or destruction from any cause and the proceeds of any policy or policies insuring against such loss or damage, and payable by reason thereof, plus reserves (if any), shall be sufficient to pay the cost of repair or restoration or reconstruction, then such repair, restoration or reconstruction shall be undertaken and the insurance proceeds and the reserves (if any), shall be applied by the Board or the payee of such insurance proceeds in payment therefore; provided, however, that in the event, within 180 days after said damage or destruction, the Homeowners shall elect to withdraw the Property from the provisions of this Declaration, or if the insurance proceeds and the reserves (if any) are insufficient to reconstruct the damaged or destroyed improvements to the Common Property and the Homeowners and all other parties in interest do not voluntarily make provision for reconstruction within 180 days from the date of damage or destruction, then such repair, restoration, or reconstruction shall not be undertaken. In the event such repair, restoration, or reconstruction is not undertaken, the net proceeds of insurance policies shall be divided by the Board or the payee of such insurance proceeds among all Homeowners, after first paying from the share of each Homeowner the amount of any unpaid liens on his or her Lot, in the order of the priority of such liens.

12.2 Withdrawal of Property From Declaration. In the case of damage or other destruction, upon the unanimous affirmative vote of the Homeowners voting at a meeting called for that purpose, any portion of the Property affected by such damage or destruction may be withdrawn from this Declaration. The payment of just compensation, or the allocation of any insurance or other proceeds to any withdrawing or remaining Homeowners, shall be on an equitable basis. Any insurance or other proceeds available in connection with the withdrawal of any portion of the Common Property shall be allocated to the Homeowners on the basis of an equal share for each Lot. Upon the withdrawal of any Lot or portion thereof, the responsibility for the payment of Assessments on such Lot or portion thereof by the Homeowner shall cease.

12.3 Eminent Domain. In the event any portion of the Property is taken by condemnation or eminent domain proceedings, provision for withdrawal of the portion so taken from the provisions of this Declaration may be made by the Board. The allocation of any condemnation award or other proceeds to any withdrawing or remaining Homeowner shall be on an equitable basis. Any condemnation award or other proceeds available in connection with the withdrawal of any portion of the Common Property shall be allocated to the Homeowners on the basis of an equal share for each Lot. Upon the withdrawal of any Lot or portion thereof, the responsibility for the payment of Assessments on such Lot or portion thereof by the Homeowner shall cease. The Association shall represent the Homeowners in any condemnation proceedings or in negotiations, settlements and agreements with the condemning authority for the acquisition of the Common Property or any part thereof. In the event of the total taking of the Property by eminent domain, the condemnation award available in that connection shall be divided by the Association among all Homeowners on the basis of an equal share for each Lot, after first paying from the share of each Homeowner the amount of any unpaid liens on his Lot, in the order of the priority of such liens.

### **Article 13: Termination of the Community**

At a meeting called for such purpose and attended by all Homeowners, the Homeowners, by affirmative vote of 90% of the votes eligible to be cast in Association matters, may elect to terminate the legal status of the Community (via termination of this Declaration) and sell the Common Property as a whole. Within 10 days after the date of the meeting at which such sale was approved, the Board shall give written notice of such action to all First Mortgagees, Insurers and Guarantors entitled to notice under Article 11 of this Declaration, and the termination shall only be effective upon the affirmative vote required under Section 11.4 hereof. Such action shall be binding upon all Homeowners, and it shall thereupon become the duty of every Homeowner to execute and deliver such instruments and to perform all acts in manner and form as may be necessary to effect such termination and sale. The Association shall represent the Homeowners in any negotiations, settlements and agreements in connection with termination of the Community and sale of the Common Property, and any proceeds obtained therefrom shall be first used to pay all expenses and outstanding obligations of the Association and the remainder, if any, shall be divided among all Homeowners on the basis of an equal share for each Lot.

### **Article 14: Operation**

The provisions of this Declaration are self-executing and will run with the land and be binding upon all persons having any right, title, or interest therein, or any part, their respective heirs, successors, and assigns.

### **Article 15: General Provisions**

15.1 **Enforcement.** Unless expressly provided otherwise, the Association, or any Homeowner, has the right to enforce, by any appropriate proceeding at law or in equity, all restrictions, conditions, covenants, easements, reservations, liens, charges, rules, and regulations now or hereafter imposed by, or pursuant to, the provisions of this Declaration. If the Association or any person entitled to enforce any of the provisions of this Declaration is the prevailing party in any litigation involving this Declaration or any rule or regulation, such party may recover from the losing party all costs and expenses incurred, including reasonable attorneys' fees for all trial and appellate proceedings, if any. If the Association is the losing party against any Homeowner, such costs and expenses, including reasonable attorneys' fees, payable to the prevailing party and those incurred by the Association itself, may be assessed against such Homeowner's Lot, as provided in Article 8 of this Declaration. Failure by the Association or by any Homeowner to enforce any covenant, restriction, rule, or regulation will not constitute a waiver of the right to do so at any time.

#### 15.2 **Amendment.**

15.2.1 Except as may be otherwise provided herein, Declarant may amend this Declaration by an instrument executed with the formalities of a deed without the approval or joinder of any other party at any time prior to the date on which Declarant shall have conveyed 90% of the Lots on the Property. Except as may be otherwise provided herein, commencing on the date that Declarant shall have conveyed 90% of the Lots on the Property, this Declaration may be amended by an instrument so executed by the Association and approved by not less than two-thirds (2/3) of the votes eligible to be cast in Association matters. No amendment is effective until recorded, and the Association's proper execution will entitle it to public record, notwithstanding the informal execution by the requisite percentage of Homeowners. For purposes of this Section, a Lot shall be considered conveyed when the deed is duly recorded.

15.2.2 Notwithstanding the provisions of Section 15.2.1 to the contrary, (a) no instrument of amendment or termination shall be effective while there are Class B memberships unless 100% of the Class B Members shall approve and join in such instrument, and (b) no amendment which will affect any aspect of the Surface Water Drainage and Management System shall be effective without the prior written approval of the WMD. For purposes of this Section, a Lot shall be considered conveyed when the deed to such Lot is duly recorded.



15.2.3 Notwithstanding the provisions of Section 15.2.1 to the contrary, for so long as Declarant owns any portion of the Property, no amendment or modification to this Declaration will be effective without the prior written consent of Declarant if that amendment or modification, in Declarant's sole opinion, impairs, alters, or otherwise modifies, in whole or in part, the marketability, viability, usability, or salability of any portion of the Property owned by Declarant. For purposes of example only, and without limitation as to the types of amendments or modifications requiring Declarant consent pursuant to this Section 15.2.3, an amendment which (i) requires Association approval for the sale or transfer of an interest in a Lot in whole or in part; (ii) modifies the Assessment structure pertaining to any Lot; or (iii) impairs, alters, or otherwise modifies construction, sales, or marketing activities (including placement, size, and design of signage, etc.), would be considered an impairment to the marketability, viability, usability, or salability of the Property for which prior written consent of Declarant would be required.

15.3 Special Amendment. Anything herein to the contrary notwithstanding, and subject to the requirement of First Mortgagee approval set forth herein where applicable, Declarant reserves the right and power to record a special amendment ("Special Amendment") to this Declaration, at any time and from time to time, which amends this Declaration and any provision therein: (i) to comply with requirements of the Federal National Mortgage Association, the Government National Mortgage Association, the Federal Home Loan Mortgage Corporation, the Department of Housing and Urban Development, the Consumer Finance Protection Bureau of the Department of the Treasury, the Federal Housing Administration, the Veteran's Administration, or any other governmental agency or any other public, quasi-public or private entity which performs (or may in the future perform) functions similar to those currently performed by such entities; (ii) to induce any of such agencies or entities to make, purchase, sell, insure, guarantee or otherwise deal with first mortgages covering Lots; (iii) to correct clerical or typographical errors in this Declaration; (iv) to bring this Declaration into compliance with applicable laws, ordinances or governmental regulations; or (v) to minimize any federal or state income tax liability of the Association. In furtherance of the foregoing, a power coupled with an interest is hereby reserved and granted to Declarant to make or consent to a Special Amendment on behalf of each Homeowner and the Association. Each deed, mortgage, trust deed, other evidence of obligation, or other instrument affecting a Lot and the acceptance thereof shall be deemed to be a grant and acknowledgment of, and a consent to the reservation of, the power of Declarant to make, execute and record Special Amendments. The right and power of Declarant to make Special Amendments hereunder shall terminate on December 31, 2025, or on the date of the conveyance of all Lots in the Community by Declarant to third parties, whichever occurs last.

#### 15.4 Additions to or Deletions from the Property.

15.4.1 Additions to the Property. Additional land (which shall not necessarily be required to be contained within the general concepts of the Community, and in fact may be lands located in the general vicinity of the Community as owned by Declarant) may be made subject to all the terms hereof and brought within the jurisdiction and control of the Association in the manner specified in this Article. Such additional property may constitute additional Common Property or a portion of the Property. Notwithstanding the foregoing, however, under no circumstances shall Declarant be required to make such additions, and until such time as such additions are made to the Property in the manner hereinafter set forth, no other real property shall in any way be affected by or become subject to this Declaration. All additional land which is brought within the jurisdiction and control of the Association and made subject to this Declaration, pursuant to this Article, shall thereupon and thereafter be included within the term "Property" as used in this Declaration. Notwithstanding anything contained in this Section, Declarant neither commits to, nor warrants or represents, that any such additional land will be made subject to and brought within the jurisdiction and control of the Association.

15.4.2 Mergers. Upon a merger or consolidation of the Association with another non-profit corporation, its property (whether real or personal or mixed) may, by operation of law, be transferred to the surviving or consolidated corporation or, alternatively, the property of the other non-profit corporation may, by operation of law, be added to the property of the Association as the surviving corporation pursuant to a merger. The surviving or consolidated corporation shall thereafter operate as the Association under this Declaration and administer the covenants and restrictions

established by this Declaration upon the Property. No such merger or consolidation, however, shall effect any revocation, change or addition to the covenants established by this Declaration.

15.4.3 Deletions from the Property only by Declarant. Except as otherwise provided herein pertaining to deletions from the Property, only Declarant may delete and withdraw a portion of the Property from being subject to this Declaration.

15.4.4 Procedure for Making Additions to or Deletions from the Property. Additions to or deletions from the Property may be made, and thereby become subject to this Declaration by, and only by, the following procedure:

(a) Addition of Lands by Declarant. Except as otherwise provided in herein where applicable and to the contrary, Declarant shall have the right from time to time, in its discretion and without need for consent or approval by either the Association or any Homeowner or Member, or other third party to make additional lands owned by Declarant subject to the scheme of this Declaration and to bring such land within the jurisdiction and control of the Association; provided, however, in the event any portion of such additional land is encumbered by one or more mortgages, Declarant must obtain the consent and approval of each holder of such Mortgage(s). In Declarant's sole discretion, portions of such additional land may be designated as Common Property.

(b) Procedure for Adding Lands. The addition shall be accomplished by Declarant filing of record in the public records of the County a supplement to this Declaration with respect to the additional land is made subject to this. Except as otherwise provided herein where applicable, such supplement need only be executed by Declarant and shall be accompanied by the consent(s) and joinder(s) of any holder(s) of Mortgage(s) on such additional land. Such supplement may contain such additional provisions and/or modifications of the covenants and restrictions contained in this Declaration as may be necessary to reflect the different character, if any, of the added land or permitted uses thereof. In no event, however, shall such supplement revoke, modify, or add to the covenants and restrictions established by this Declaration affecting the land already constituting the Property unless such supplement also constitutes an amendment accomplished in accordance with the provisions of this Declaration.

15.4.5 Continued Use of Common Property. No addition shall revoke or diminish the rights of the Homeowners of the Property to the utilization of the Common Property as established hereunder, except to grant to the owners of the land being added to the Property the right to use the Common Property according to the terms and conditions as established hereunder, and the right to vote and be assessed as hereinafter provided.

15.4.6 Withdrawal of Lands by Declarant. Declarant may delete and withdraw one or more portions of the Property from being subject to this Declaration by a supplement to this Declaration recorded in the public records of the County which specifically and legally describes the property being withdrawn. Declarant must own the property being withdrawn. Such supplement need only be executed by Declarant and shall not require the joinder and consent of the Association or any Homeowner or Member, or other third party.

15.4.7 No Obligation to Add or Withdraw Lands. Nothing contained in this Article shall obligate Declarant to make additions to or deletions from the Property.

15.4.8 Voting Rights of Declarant as to Additions to the Property. Declarant shall have no voting rights as to the land to be added to the Property or any portion thereof until such land is actually added to the Property in accordance with the provisions of this Article. Upon such land being added to the Property, Declarant shall have the voting rights as set forth in the instrument amending or supplementing this Declaration.

15.4.9 Assessment Obligations of Declarant as to Additions to the Property. Declarant shall have no Assessment obligations as to the land added to the Property until such land or portion

thereof is actually added to the Property in accordance with the provisions of this Article, following which Declarant shall have Assessment obligations as set forth in this Declaration (unless Declarant is providing deficit funding in accordance with Section 8.5 hereof).

15.5 Disclaimer of Representations or Warranties. EXCEPT AS EXPRESSLY PROVIDED IN THIS DECLARATION, NO REPRESENTATION OR WARRANTY OF ANY KIND, WHETHER EXPRESS OR IMPLIED, HAS BEEN GIVEN OR MADE BY DECLARANT OR ITS AGENTS OR EMPLOYEES IN CONNECTION WITH THE PROPERTY, ITS PHYSICAL CONDITION, ZONING, COMPLIANCE WITH APPLICABLE LAWS, MERCHANTABILITY, HABITABILITY, FITNESS FOR A PARTICULAR PURPOSE, OR IN CONNECTION WITH THE COMMUNITY, SALE, OPERATION, MAINTENANCE, COST OF MAINTENANCE, TAXES OR REGULATION THEREOF. IF ANY SUCH WARRANTY CANNOT BE DISCLAIMED, AND AS TO ANY CLAIMS WHICH CAN BE MADE AS TO THE AFORESAID MATTERS, ALL INCIDENTAL AND CONSEQUENTIAL DAMAGES ARISING THEREFROM ARE HEREBY DISCLAIMED.

15.6 Notices and Disclaimers as to Signal Reception. In recognition of the fact that interruptions in cable television, radio and satellite television will occur from time to time, neither Declarant nor the Association shall in any manner be liable for, and no Homeowner shall be entitled to a refund, rebate, discount, or offset in applicable fees, for any interruption in any such services, regardless of whether or not such interruption is caused by reasons within the service provider's control. Declarant or Association shall be entitled to retain any rebate, discount, or other compensation received from the provider of any such services in connection with the installation and/or operation of such systems within the Property.

15.7 Construction Activities. All Homeowners, occupants, and users of Lots are hereby placed on notice that Declarant and/or its agents, contractors, subcontractors, licensees, and other designees, successors, or assigns, shall continue, from time to time, to conduct construction activities within the Property. By the acceptance of a deed or other conveyance or mortgage, leasehold, license, or other interest in a Lot, and/or by using any portion of a Lot or the Property generally, Homeowners, Residents and Authorized Users of Lots acknowledge, stipulate, and agree: (a) such activities shall not be deemed nuisances, or noxious or offensive activities, under any applicable covenants or at law generally; (b) not to enter upon, or allow their children or other persons under their control or direction to enter upon (regardless of whether such entry is a trespass or otherwise), any property within or in proximity to the Lot or any other portion of the Property where such activities are being conducted (even if not being actively conducted at the time of entry, such as at night, a holiday or otherwise during non-working hours); (c) that Declarant and all of its agents, contractors, subcontractors, licensees, and other designees, successors, and assigns, shall not be liable for any losses, damages (compensatory, consequential, punitive, or otherwise), injuries, or deaths arising from and/or relating to any breach of this covenant; (d) that any purchase or use of any portion of a Lot has been and will be made with full knowledge of the foregoing; and (e) this acknowledgment and agreement is a material inducement to Declarant to sell, convey, lease, and/or allow the use of Lots within the Property.

15.8 Natural Conditions. The Property may contain a number of manmade, natural, and/or environmentally sensitive areas that may serve as habitats for a variety of native plants and wildlife, including, without limitation, insects, venomous and non-venomous snakes, alligators, other reptiles, raccoons, foxes, wild dogs, wild cats, and other animals, some of which may pose hazards to persons and/or pets coming in contact with them. Each Homeowner and occupant of any Lot, and every Person entering the Property: (a) acknowledges and agrees that such plants and wildlife are indigenous to the area and are not restrained or restricted in their movements within and/or through the Property; and (b) knowingly and voluntarily assumes all risk of property damage, personal injury and/or death arising from the presence of such plants and wildlife within the Property. Neither the Association, Declarant, nor the members, partners, affiliates, officers, directors, shareholders, attorneys, agents, and/or employees of any of the foregoing, shall have any duty to take action to control, remove, or eradicate any plant or wildlife within the Property, nor shall they have any liability for any property damage, personal injury and/or death resulting from the presence, movement, and/or propagation of any plant or wildlife within or through the Property. The areas described in this Section 15.9 may also contain ponds, lakes, retention

ponds, detention ponds, dry detention areas, intermittent pools of water, muddy areas and/or buffer areas, among other things, all of which are important to the ecological balance and maintenance of the area as a wildlife habitat. No Homeowner or occupant of a Lot shall enter upon, or permit their guests, family members, invitees, agents, tenants, employees, contractors, subcontractors, visitors or any other Person acting on that Homeowner's behalf to enter upon and/or disturb any such areas in any way without the prior written approval of the Association.

15.9 Severability. Invalidity of any particular provision of this Declaration by judgment or court order will not affect any other provision, all of which shall remain in full force and effect; provided, however, any court of competent jurisdiction is hereby empowered, to the extent practicable, to reform any otherwise invalid provision contained in this Declaration when necessary to avoid a finding of invalidity while effectuating Declarant's intent of providing a comprehensive plan for the use, development, sale, and beneficial enjoyment of the Community.

15.10 Joinder. Should title to any Lot of the Community have been conveyed by Declarant prior to the recording of this Declaration, such Homeowners of Lots by their signature to a Joinder shall be deemed to have joined with the Homeowner in the recording of this Declaration and shall have subordinated their right, title and interest in the Lot to the terms hereof and declare that their property shall be subject to this Declaration as fully as if title had been taken by them subsequent to the recording hereof.

15.11 Covenant Running with the Property. Except as otherwise provided herein, the covenants and restrictions of this Declaration shall run with and be binding upon the Property, and shall remain in force and be enforced by the Board and the Homeowners, their heirs, successors and assigns, for a term of 30 years after the date this Declaration is recorded in the public records of the County, and shall be automatically renewed for successive periods of 10 years, unless the Homeowners, upon the affirmative vote of the holders of 70% of the votes eligible to be cast in Association matters decide within 6 months of such renewal date, not to renew these covenants and restrictions, and a certificate executed by the president or the vice-president and secretary of the Association certifying to such vote is recorded in the public records of the County.

Each Homeowner, by virtue of taking title to a Lot, hereby agrees that the deed of conveyance of the Lot to a third party shall specifically state that the Lot is subject to the terms of this instrument and shall state the recording book and page information for this instrument as recorded in the public records of the County. The intent of this provision is to defeat any potential argument or claim that Chapter 712, Florida Statutes, has extinguished the application of this instrument to each of the Lots.

15.12 Amendment Pertaining to Surface Water Drainage and Management System. Notwithstanding any provisions to the contrary contained in this Declaration, any amendment which will affect the Surface Water Drainage and Management System, including the management portion of the Common Property, serving the Community, must have the prior written approval of the WMD in order to be effective and binding.

15.13 Compliance. Every Homeowner and Authorized User shall comply with all lawful provisions of this Declaration, the By-Laws and the Rules and Regulations. Failure to comply shall be grounds for an action to recover sums dues, for damages or injunctive relief, or for any other remedy available at law or in equity, maintainable by the Association or, in a proper case, by any aggrieved party. Further, in the event of any violation of any ordinances, rules or restrictions imposed by the County with respect to the Property, the County may, without the consent of the Association or any Person, seek judicial enforcement of such ordinances, rules or restrictions and if such enforcement shall be required by a court of competent jurisdiction, then the County shall be entitled, in addition to all other awards or directions of enforcement, to all reasonable attorneys' fees and paraprofessional fees at all levels, including appeals, collections and bankruptcy, and court costs incurred by the County relative to its enforcement of the foregoing.

15.14 Litigation. No judicial or administrative proceeding shall be commenced or prosecuted by the Association, nor shall any legal services be provided with respect to preparing for such judicial or administrative proceedings unless approved by a vote of (a) 75% of the Class A Members eligible to vote, and (b) the Class B Member (if Class B membership has not been terminated). The Association shall prepare a budget of the total estimated cost of the litigation which shall be submitted to the Members for a vote along with the notice of the proposed litigation. The budget shall be based upon an estimate of the total cost and fees of the litigation made by the attorney being retained by the Association for the litigation. The Association shall assess all Homeowners whose interests are being sought to be protected through such litigation in accordance with the Assessment process provided herein; provided, however, that no funds from General Assessments or other sources may be used for such purpose. Prior to preparation for and institution of legal proceedings, any Assessment levied in such regard must be more than 75% collected. This Section shall not apply, however, to (a) actions brought by the Association against parties other than Declarant to enforce the provisions of this Declaration (including without limitation, the foreclosure of liens), (b) the imposition and collection of assessments as provided herein, (c) proceedings involving challenges to ad valorem taxation, (d) counterclaims brought by the Association in proceedings instituted against it, or (e) any dispute in which the amount in question is \$10,000 or less, as adjusted for inflation from year to year. This Section shall not be amended unless such amendment is made by Declarant or is approved by the percentage votes, and pursuant to the same procedures, necessary to institute proceedings as provided above.

15.15 Disclaimer of Association Liability. As used in this Section, "Association" shall mean the Association and all committee and Board members, employees, agents, contractors (including management companies), subcontractors, successors and assigns of any of the foregoing. Notwithstanding anything contained herein or in the Articles, By-Laws, any rules or regulations of the Association or any other document governing or binding the Association (collectively, the "Association Documents"), the Association shall not be liable or responsible for, or in any manner a guarantor or insurer of, the health, safety or welfare of any Homeowner, Member, occupant or user of any portion of the Community, other tenants, guests, invitees, agents, servants, contractors or subcontractors or for any property of any such persons. Without limiting the generality of the foregoing: (a) it is the express intent of the Association Documents that the various provisions thereof which are enforceable by the Association and which govern or regulate the uses of the Community, have been written, and are to be interpreted and enforced, for the sole purpose of enhancing and maintaining the enjoyment of the Community and the value thereof; and (b) the Associations are not empowered, and have not been created, to act as an agency which enforces or insures compliance with the laws of the State of Florida or the County or the prevention of tortious activities. Each Member (by virtue of his or her acquisition of a Lot and each other Person having an interest in or lien upon, or making any use of, any portion of the Community (by virtue of accepting such interest or lien or making such use) shall be bound by this Article and shall be deemed to have automatically waived any and all rights, claims, demands and causes of action against which the liability of the Associations has been disclaimed in this Article. Each Member does hereby release Declarant and the Associations from all liability from injury and/or accidental death due to adverse weather and all effects and results thereof.

15.16 Amplification. The provisions of this Declaration are amplified by the Articles of Incorporation and By-Laws, but no such amplification will alter or amend substantially any of the rights or obligations of the Homeowners set forth in this Declaration. Declarant intends the provisions of this Declaration, on the one hand, and the Articles of Incorporation and By-Laws, on the other, to be interpreted, construed, applied, and enforced to avoid inconsistencies or conflicting results. If such conflict necessarily results, however, Declarant intends that the provisions of this Declaration control anything in the Articles of Incorporation or By-Laws to the contrary. The terms defined in this Declaration shall have same meanings in the Articles of Incorporation and By-Laws, unless otherwise provided.

15.17 Logos and Trademarks. All logos, trademarks, and designs used in connection with the Community are the property of Declarant, and the Association shall have no right to use the same after Transfer of Control except with the express written consent of Declarant.

15.18 Flood Zones. Flood zone determinations are made by the Federal Emergency Management Agency. Declarant makes no assurance, with regard to any portion of the Property, that any flood zone designation for a Lot existing as of a particular date will remain the same. Declarant further advises that any such flood designation could be changed due to re-grading of the land as a result of the land development process. Each Homeowner, by virtue of taking title to a Lot, acknowledges and agrees, and shall be deemed to have acknowledged and agreed, that Declarant has no involvement in the determination or designation of flood zone designations for any portion of the Property.


15.19 Homeowner Cooperation. No person shall use the Property, or any part thereof, in any manner contrary to or not in accordance with this Declaration and the Rules and Regulations. The Homeowner shall not permit or suffer anything to be done or kept in such Homeowner's Home and/or Lot which will increase the rate of any insurance purchased by the Association for the Property or any portion thereof, or which will obstruct or interfere with the rights of other Homeowners, or annoy them by unreasonable noises, or otherwise, nor shall the Homeowners commit or permit any nuisance, immoral or illegal acts in or about the Property.

15.20 Resolution of Disputes. All issues or disputes which are recognized by the Act or by administrative rules promulgated under the Act as being appropriate or required for dispute resolution shall be submitted to such dispute resolution procedures contained in the Act prior to institution of civil litigation.

[REMAINDER OF PAGE INTENTIONALLY LEFT BLANK]

IN WITNESS WHEREOF, Declarant has duly executed this instrument on this 19<sup>th</sup> day of December, 2014.

## WITNESSES:

  
Name: CHRISTOPHER A. HINTON

  
Name: Lisa Bianchi

KB HOME JACKSONVILLE LLC,  
a Delaware limited liability company

By:   
Wes Hinton  
Director, Land Development

(SEAL)

STATE OF FLORIDA  
COUNTY OF Duval

The foregoing instrument was acknowledged before me this 19<sup>th</sup> day of December, 2014, by Wes Hinton, as Director, Land Development of KB Home Jacksonville LLC, a Delaware limited liability company, on behalf of the corporation, as Declarant of Heritage Oaks. He is personally known to me.

My Commission Expires:

(AFFIX NOTARY SEAL)



Lisa Bianchi  
NOTARY PUBLIC  
STATE OF FLORIDA  
Comm# FF178447  
Expires 12/14/2018

  
(Signature)

Name: Lisa Bianchi  
(Legibly Printed)

Notary Public, State of Florida

FF178447  
(Commission Number, if any)

**EXHIBIT "A" TO DECLARATION OF COVENANTS AND RESTRICTIONS  
FOR HERITAGE OAKS**

**Legal Description of the Property**

A PORTION OF SECTION 7, TOWNSHIP 5 SOUTH, RANGE 28 EAST, ST. JOHNS COUNTY, FLORIDA, AND BEING MORE PARTICULARLY DESCRIBED AS FOLLOWS:

COMMENCE AT THE INTERSECTION OF THE SOUTH RIGHT OF WAY LINE OF RUSSELL SAMPSON ROAD ( A VARIABLE WIDTH RIGHT OF WAY) WITH THE EAST LINE OF THE SOUTHWEST 1/4 OF THE SOUTHEAST 1/4 OF SAID SECTION 7; THENCE NORTH 56 DEGREES 46 MINUTES 09 SECONDS WEST, ALONG SAID RIGHT OF WAY LINE, 49.87 FEET FOR THE POINT OF BEGINNING; THENCE CONTINUE NORTH 56 DEGREES 46 MINUTES 09 SECONDS WEST, ALONG SAID RIGHT OF WAY LINE, 415.89 FEET; THENCE SOUTH 34 DEGREES 55 MINUTES 13 SECONDS WEST, 500.22 FEET; THENCE SOUTH 56 DEGREES 46 MINUTES 09 SECONDS EAST, 388.94 FEET; THENCE NORTH 37 DEGREES 59 MINUTES 52 SECONDS EAST, 501.74 FEET TO THE POINT OF BEGINNING.

**TOGETHER WITH**

A PORTION OF SECTION 7, TOWNSHIP 5 SOUTH, RANGE 28 EAST, ST. JOHNS COUNTY, FLORIDA, BEING MORE PARTICULARLY DESCRIBED AS FOLLOWS:

COMMENCE AT THE INTERSECTION OF THE SOUTH RIGHT OF WAY LINE OF RUSSELL SAMPSON ROAD ( A VARIABLE WIDTH RIGHT OF WAY) WITH THE EAST LINE OF THE SOUTHWEST 1/4 OF THE SOUTHEAST 1/4 OF SAID SECTION 7; THENCE NORTH 56 DEGREES 46 MINUTES 09 SECONDS WEST, ALONG SAID RIGHT OF WAY LINE 465.76 FEET; THENCE SOUTH 34 DEGREES 55 MINUTES 13 SECONDS WEST, 164.85 FEET TO A POINT LYING ON THE NORTH LINE OF THE SOUTHWEST 1/4 OF THE SOUTHEAST 1/4 OF SAID SECTION 7 AND BEING THE POINT OF BEGINNING; THENCE SOUTH 89 DEGREES 10 MINUTES 37 SECONDS WEST, ALONG SAID LAST MENTIONED LINE, AND THE WESTERLY PROLONGATION THEREOF, A DISTANCE OF 789.94 FEET TO A POINT LYING ON THE WEST LINE OF THE SOUTHWEST 1/4 OF THE SOUTHEAST 1/4 OF SAID SECTION 7; THENCE SOUTH 00 DEGREES 11 MINUTES 04 SECONDS WEST, ALONG LAST SAID LINE, 1356.46 FEET TO A POINT LYING ON THE NORTH LINE OF THE NORTHEAST 1/4 OF SECTION 18 AND BEING THE SOUTH LINE OF THE SOUTHWEST 1/4 OF THE SOUTHEAST 1/4 OF SAID SECTION 7; THENCE NORTH 88 DEGREES 50 MINUTES 28 SECONDS EAST ALONG LAST SAID LINE, 1320.34 FEET TO AFORESAID EAST LINE; THENCE NORTH 01 DEGREES 58 MINUTES 09 SECONDS WEST, 677.66 FEET ALONG SAID EAST LINE; THENCE DEPARTING SAID EAST LINE, SOUTH 88 DEGREES 48 MINUTES 52 SECONDS WEST, 249.59 FEET; THENCE NORTH 02 DEGREES 03 MINUTES 00 SECONDS WEST, 319.74 FEET; THENCE SOUTH 37 DEGREES 59 MINUTES 52 SECONDS WEST, 175.96 FEET; THENCE NORTH 56 DEGREES 46 MINUTES 09 SECONDS WEST, 388.94 FEET; THENCE NORTH 34 DEGREES 55 MINUTES 13 SECONDS EAST, 335.37 FEET TO THE POINT OF BEGINNING.

30021165.3



**EXHIBIT "B" TO DECLARATION OF COVENANTS AND RESTRICTIONS  
FOR HERITAGE OAKS**

**Articles of Incorporation of the Association**



I certify from the records of this office that HERITAGE OAKS AT ST. JOHNS HOMEOWNERS ASSOCIATION, INC. is a corporation organized under the laws of the State of Florida, filed on December 12, 2014.

The document number of this corporation is N14000011365.

I further certify that said corporation has paid all fees due this office through December 31, 2014, and its status is active.

I further certify that said corporation has not filed Articles of Dissolution.

I further certify that this is an electronically transmitted certificate authorized by section 15.16, Florida Statutes, and authenticated by the code, 014A00026420-121514-N14000011365-1/1, noted below.

Authentication Code: 014A00026420-121514-N14000011365-1/1

Given under my hand and the  
Great Seal of the State of Florida,  
at Tallahassee, the Capital, this the  
Fifteenth day of December, 2014



*Ken Detzner*  
Ken Detzner  
Secretary of State



I certify the attached is a true and correct copy of the Articles of Incorporation of HERITAGE OAKS AT ST. JOHNS HOMEOWNERS ASSOCIATION, INC., a Florida corporation, filed on December 12, 2014, as shown by the records of this office.

I further certify the document was electronically received under FAX audit number H14000284754. This certificate is issued in accordance with section 15.16, Florida Statutes, and authenticated by the code noted below.

The document number of this corporation is N14000011365.

Authentication Code: 014A00026420-121514-N14000011365-1/1

Given under my hand and the  
Great Seal of the State of Florida,  
at Tallahassee, the Capital, this the  
Fifteenth day of December, 2014



*Ken Detzner*  
Ken Detzner  
Secretary of State

850-617-6381

12/15/2014 11:34:30 AM PAGE 3/003 Fax Server



December 15, 2014

FLORIDA DEPARTMENT OF STATE  
Division of CorporationsHERITAGE OAKS AT ST. JOHNS HOMEOWNERS ASSOCIATION, INC.  
10475 FORTUNE PARKWAY, SUITE 100  
JACKSONVILLE, FL 32256

The Articles of Incorporation for HERITAGE OAKS AT ST. JOHNS HOMEOWNERS ASSOCIATION, INC. were filed on December 12, 2014, and assigned document number N14000011365. Please refer to this number whenever corresponding with this office.

Enclosed is the certification requested. To be official, the certification for a certified copy must be attached to the original document that was electronically submitted and filed under FAX audit number H14000284754.

To maintain "active" status with the Division of Corporations, an annual report must be filed yearly between January 1st and May 1st beginning in the year following the file date or effective date indicated above. It is your responsibility to remember to file your annual report in a timely manner.

A Federal Employer Identification Number (FEI/EIN) will be required when this report is filed. Apply today with the IRS online at:

<https://sa.www4.irs.gov/modiein/individual/index.jsp>.

Please be aware if the corporate address changes, it is the responsibility of the corporation to notify this office.

Should you have questions regarding corporations, please contact this office at (850) 245-6052.

Maryanne Dickey  
Regulatory Specialist II  
New Filings Section  
Division of Corporations

Letter Number: 014A00026420

P.O BOX 6327 - Tallahassee, Florida 32314

H14000284754 3

**ARTICLES OF INCORPORATION  
OF  
HERITAGE OAKS AT ST. JOHNS HOMEOWNERS ASSOCIATION, INC.  
(A Corporation Not for Profit)**

THE UNDERSIGNED INCORPORATOR to these Articles of Incorporation hereby proposes the incorporation under Chapters 617 and 720, Florida Statutes, of a corporation not for profit, and hereby makes, subscribes, acknowledges and files with the Secretary of State of the State of Florida, Articles of Incorporation, and hereby certifies as follows:

**ARTICLE I: NAME AND LOCATION**

The name of this corporation shall be **HERITAGE OAKS AT ST. JOHNS HOMEOWNERS ASSOCIATION, INC.** (hereinafter referred to as the "Association"), and its initial office for the transaction of its affairs shall be 10475 Fortune Parkway, Suite 100, Jacksonville, FL 32256.

**ARTICLE II: PURPOSES**

This Association does not contemplate pecuniary gain or profit to the Members thereof, and no distribution of income to its Members, directors or officers shall be made, except that nothing herein shall prevent the Association from compensating persons who may be Members, directors or officers in exchange for services actually rendered to, or costs actually incurred for the benefit of, the Association in furtherance of one or more of its purposes. The general purpose of this Association is to promote the common interests of the property owners in Heritage Oaks at St. Johns (hereinafter referred to as the "Community"), and the specific purpose is to perform the functions of the Association contemplated in the Declaration of Covenants and Restrictions for the Community recorded in the Public Records of Duval County, Florida (hereinafter referred to as the "Declaration"), as the same may in the future be amended, which purposes shall include but not be limited to:

- (a) Exercise all of the powers and privileges and to perform all of the duties and obligations of the Association as set forth in the Declaration;
- (b) Fix, levy, collect and enforce payment, by any lawful means, all charges or assessments pursuant to the terms of the Declaration;
- (c) Own and convey property;
- (d) Establish rules and regulations;
- (e) Sue and be sued;
- (f) To pay all expenses in connection therewith and all office and other expenses incident to the conduct of the business of the Association;
- (g) Maintain, repair and replace Common Properties as contemplated by the Declaration, and to enter into contracts for the provision of services to maintain and operate the Common Properties; and
- (h) Have and exercise any and all other powers, rights and privileges of a not-for-profit corporation organized under the law of the State of Florida.

**ARTICLE III: MEMBERSHIP AND VOTING RIGHTS**

H14000284754 3

H14000284754 3

**A. Eligibility.** Every person, whether an individual, corporation or other entity, who is the record owner of a Lot that is subject to assessment pursuant to the Declaration shall become a Member of the Association upon the recording of the instrument of conveyance. If title to a Lot is held by more than one person, each such person shall be a Member. A Homeowner of more than one Lot is entitled to membership for each Lot owned. No person other than a Homeowner may be a Member of the Association, and a membership in the Association may not be transferred except by the transfer of title to a Lot; provided, however, the foregoing does not prohibit the assignment of membership and voting rights by a Homeowner who is a contract seller to such Homeowner's vendee in possession.

If more than one person owns a fee interest in any Lot, all such persons are Members, but there may be only one vote cast with respect to such Lot. Such vote may be exercised as the co-owners determine among themselves, but no split vote is permitted. Prior to any meeting at which a vote is to be taken, each co-owner must file a certificate with the secretary of the Association naming the voting co-owner entitled to vote at such meeting, unless such co-owners have filed a general voting certificate with the Secretary applicable to all votes until rescinded. Notwithstanding the foregoing, no separate certificate shall be necessary if title to any Lot is held in a tenancy by the entireties, and in such event either tenant is entitled to cast the vote for such Lot unless and until the Association is notified otherwise in writing by such co-tenants by the entireties.

**B. Classes of Membership and Voting; Transfer of Control.** The Association shall have 2 classes of voting membership - Class A and Class B. So long as there is Class B membership, Class A Members shall be all persons owning record title to the Lots of the Community ("Homeowners") except Declarant. All Class B memberships shall belong to Declarant. Upon termination of Class B membership as provided below, Class A Members shall be all Homeowners, including Declarant so long as such Declarant is a Homeowner. Voting shall be accomplished in accordance with the applicable provisions of the By-Laws. There shall be no cumulative voting for Directors or any other matters.

Class B membership shall cease to exist and shall be deemed to be converted into Class A membership upon the earlier of (a) a triggering event contained in Section 720.307(1) of the Act, or (b) the date that Declarant waives in writing its right to Class B membership, which waiver shall be evidenced by the recording of a certificate to such effect in the public records of the County. Upon termination of Class B membership, all provisions of the Declaration, Articles of Incorporation, or By-Laws referring to Class B membership will be obsolete and without further force or effect, including any provision requiring voting by classes of membership.

**C. Transferability.** Each membership is appurtenant to the Lot upon which it is based and is transferred automatically by conveyance of title to that Lot whether or not mention thereof is made in such conveyance of title.

#### **ARTICLE IV: TERM OF EXISTENCE**

The Corporation shall have perpetual existence. In the event the Corporation is dissolved, the dedicated property and corresponding infrastructure of the Surface Water Drainage and Management System will be conveyed or dedicated to a similar non-profit organization or entity to ensure continued maintenance and operation.

#### **ARTICLE V: INCORPORATOR**

The name and address of the Incorporator to these Articles of Incorporation is the following:

Robert S. Freedman  
Carlton Fields Jorden Burt, P.A.  
4221 W. Boy Scout Blvd., Suite 1000  
Tampa, FL 33607

H14000284754 3

H14000284754 3

**ARTICLE VI: MANAGEMENT**

The affairs of the Corporation shall be managed by the Board, which shall consist of not less than 3 nor more than 7 individuals, the precise number to be fixed in the By-Laws or by the Board from time to time. Directors shall be elected for one year terms by the Members at the annual Members' meeting, to be held as scheduled by the Board in the last quarter of each fiscal year in the manner prescribed in the By-Laws of the Association, and shall hold office until their respective successors are duly elected and qualified; provided, however, that Declarant shall be entitled to solely appoint all Members of the Board prior to transfer of control. The Board shall elect a President, a Vice President, and a Secretary-Treasurer of the Association, and such other officers as may, in the opinion of the Board, from time to time be necessary to adequately administer the affairs of the Association. Such officers are to hold office at the pleasure of the Board or until their successors are duly elected and qualified. Officers may be Directors. Officers and Directors must be Members of the Association except with respect to those who are elected by the Class B Members. Any individual may hold 2 or more corporate offices, except that the offices of President and Secretary-Treasurer may not be held by the same person. The officers shall have such duties as may be specified by the Board or the By-Laws of the Association. Vacancies occurring on the Board and among the officers shall be filled in the manner prescribed by the By-Laws of the Association.

Notwithstanding the foregoing, the Class B Members shall have the right to elect all Directors as long as there shall be Class B membership, except that such Class B Members, in their sole discretion, may voluntarily consent to the election of one director by the Class A Members after fifty percent (50%) of the Lots in the Community have been conveyed to Class A Members.

**ARTICLE VII: INITIAL OFFICERS**

The names of the initial officers who are to serve until their successors are elected under the provisions of these Articles of Incorporation and the By-Laws are the following:

Rachelle Hoover - President  
Darren Gowens - Vice-President  
Christopher Hill - Secretary/Treasurer

**ARTICLE VIII: INITIAL BOARD OF DIRECTORS**

The number of persons constituting the initial Board shall be three (3) and the names and addresses of the members of such first Board, who shall hold office until their respective successors are elected pursuant to the provisions of these Articles of Incorporation and the By-Laws, are the following:

Rachelle Hoover	10475 Fortune Parkway, Suite 100 Jacksonville, FL 32256
Darren Gowens	10475 Fortune Parkway, Suite 100 Jacksonville, FL 32256
Christopher Hill	10475 Fortune Parkway, Suite 100 Jacksonville, FL 32256

**ARTICLE IX: BY-LAWS**

The By-Laws of the Association shall be adopted by the initial Board, as constituted under Article VIII above, at the organizational meeting of the Board. Thereafter the By-Laws may be altered, amended, or rescinded by the affirmative vote of 2/3 of the Board, and after notice to the Members, by the majority vote of Class A Members, and the unanimous vote of the Class B Members, present at any regular or special meeting of the membership.

H14000284754 3

H14000284754 3

However, no amendment to the By-Laws shall be valid which affects any of the rights and privileges provided to Declarant without the written consent of Declarant as long as Declarant shall own any portion of the Property.

#### **ARTICLE X: AMENDMENTS**

Amendments to these Articles of Incorporation shall be made in the following manner:

(a) The Board shall adopt a resolution setting forth a proposed amendment and, if Members have been admitted, directing that it be submitted to a vote at a meeting of Members, which may be either the annual or a special meeting. If no Members have been admitted, the amendment shall be adopted by a vote of the majority of directors and the provisions for adoption by Members shall not apply.

(b) Written notice setting forth the proposed amendment or a summary of the changes to be affected thereby shall be given to each Member of Record (as defined in the By-Laws) entitled to vote thereon within the time and in the manner provided by Florida Statutes for the giving of notice of meetings of Members. If the meeting is an annual meeting, the proposed amendment or such summary may be included in the notice of such annual meeting.

(c) At such meeting, a vote of the Members entitled to vote thereon shall be taken on the proposed amendment. The proposed amendment shall be adopted upon receiving the affirmative vote of (1) a majority of the total voting interests of the Class A Members and (2) the Class B Member.

Any number of amendments may be submitted to the Members and voted upon by them at one meeting.

Notwithstanding the foregoing, (a) no amendment to the Articles of Incorporation shall be valid which affects any of the rights and privileges provided to Declarant without the written consent of Declarant as long as Declarant shall own any portion of the Property, and (b) no amendment which will affect any aspect of the Surface Water Drainage and Management System shall be effective without the prior written approval of the St. John's River Water Management District.

#### **ARTICLE XI: REGISTERED OFFICE AND AGENT**

Pursuant to Section 48.091 and Section 607.0501, Florida Statutes, the name and address of the Initial Registered Agent for service of process upon the Association is:

Sovereign- Jacobs Property Management Companies, LLC  
461 A1A Beach Blvd.  
St. Augustine, FL 32080

H14000284754 3



H14000284754 3

The above address is also the address of the registered office of the Association.

Dated this 10<sup>th</sup> day of December, 2014.

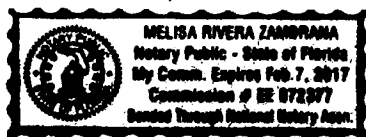
Robert S. Freedman, Incorporator

STATE OF FLORIDA  
COUNTY OF HILLSBOROUGH

The foregoing instrument was acknowledged before me this 10<sup>th</sup> day of December, 2014, by Robert S. Freedman, being known to me to be the person who executed the foregoing Articles of Incorporation, and who acknowledged to me that he executed the same as his free act and deed for the uses and purposes therein set forth. He is personally known to me.

My Commission Expires:

(AFFIX NOTARY SEAL)



(Signature)  
Name Melisa Rivera Zambrana  
(Legibly Printed)  
Notary Public, State of Florida

(Serial Number, if any)

#### ACCEPTANCE OF DESIGNATION AS REGISTERED AGENT

The undersigned, having been named as registered agent and to accept service of process for Heritage Oaks at St. Johns Homeowners Association, Inc., hereby accepts the appointment as registered agent and agrees to act in such capacity. The undersigned further agrees to comply with the provisions of all statutes relating to the proper and complete performance of his duties and is familiar with and accepts the obligations of his position as registered agent.

Sovereign - Jacobs Property Management Companies, LLC

By: Ellen Lumpkin

H14000284754 3

**EXHIBIT "C" TO DECLARATION OF COVENANTS AND RESTRICTIONS  
FOR HERITAGE OAKS**

**By-Laws of the Association**

30021165.3

**BY-LAWS  
OF  
HERITAGE OAKS AT ST. JOHNS HOMEOWNERS ASSOCIATION, INC.  
(A Corporation Not for Profit)**

**ARTICLE I  
Name and Location**

The name of the corporation is **HERITAGE OAKS AT ST. JOHNS HOMEOWNERS ASSOCIATION, INC.** (hereinafter referred to as the "Association"), and its initial office for the transaction of its affairs shall be 10475 Fortune Parkway, Suite 100, Jacksonville, FL 32256. Meetings of Members and directors may be held at such places within the State of Florida as may be designated by the Board of Directors (hereinafter referred to as the "Board").

**ARTICLE II  
Definitions**

Unless the context expressly requires otherwise, the terms used herein shall have the meanings set forth in the Declaration of Covenants and Restrictions for Heritage Oaks ("Declaration").

**ARTICLE III  
Meeting of Members**

Section 1. **Annual Meetings.** All annual and special meetings of the Association shall be held in Duval County, Florida, or at such other place as may be permitted by law and from time to time as fixed by the Board and designated in the notices of meetings.

Section 2. **Notice of Annual Meetings.** Annual meetings of the Members of the Association shall be held in the fourth quarter of each fiscal year. Notice of the meeting, which shall include an agenda, shall be mailed, delivered, or sent by electronic transmission to each Member listed in the membership book of the Association at the street, post office, or electronic mail address (as applicable) shown therein ("Member of Record") not less than 14 days prior to the meeting. Evidence of compliance with this 14-day notice requirement shall be made by an affidavit executed by the person providing the notice and filed upon execution among the official records of the Association. In addition to mailing, delivering, or electronically transmitting the notice of any meeting, the Association may, by reasonable rule, adopt a procedure for conspicuously posting and repeatedly broadcasting the notice and the agenda on a closed-circuit cable television system serving the Association. When broadcast notice is provided, the notice and agenda must be broadcast in a manner and for a sufficient continuous length of time so as to allow an average reader to observe the notice and read and comprehend the entire content of the notice and the agenda.

Section 3. **Special Meetings.** Special meetings of the Members, for any purpose or purposes, whether or not specifically required by these By-Laws, the Articles of Incorporation, or the Declaration may be called by the president, secretary, a majority of the Board, or by the Members having 1/10 of the votes of the Class A membership.

Section 4. **Notice of Special Meetings.** No business shall be transacted at any special meeting except as stated in the notice thereof. Notice of all special meetings shall be given by the secretary to Members of Record, or if the secretary shall fail to do so, by the president or Board, not less than 30 nor more than 60 days prior to the date thereof, stating the date, time, and place of the meeting and the purpose or purposes thereof. Notices shall be mailed, delivered, or sent by electronic transmission to each Member listed in the membership book of the Association at the street, post office, or electronic mail address (as applicable) shown therein within the prescribed time or, in lieu of mailing, delivered by hand to the Members shall suffice. The Secretary shall execute an affidavit that the notice

was delivered or mailed in compliance with this section and, once executed the affidavit shall be filed among the official records of the Association.

Section 5. **Quorum.** Members present in person or represented by proxy, entitled to cast at least 1/3 of the votes of the membership of the Association, shall constitute a quorum.

Section 6. **Action Taken at Meeting.** When a quorum is present at any meeting, a majority of the votes duly cast by the Members present at the meeting or represented by written proxy shall decide any question brought before the meeting, unless the question is one upon which by express provision of law, the Declaration, the Articles of Incorporation or these By-Laws, a different vote is required, in which case the express provision shall govern and control. If any meeting of Members cannot be organized because a quorum is not present, the meeting may be adjourned by a majority of the Members present in person, until a quorum is present

Section 7. **Order of Business.** The order of business at all meetings shall be as prescribed in the agenda prepared by the Board and submitted to the Members of Record with the notice of each meeting.

Section 8. **Action Without Meeting.** Any action which may be taken by the membership pursuant to a duly called meeting, may be taken without a meeting provided that: a proposal of action to be taken by the Members is mailed to every Member of the Association together with a request for approval or disapproval; and, the Members responding to the proposal ("Responding Members") hold at least 1/3 of the votes of all Members of the Association. A proposed action may be approved by a majority of the votes attributable to the Responding Members unless the proposed action is one which by express provision of law, the Declaration, the Articles of Incorporation or these By-Laws requires a different vote, in which case the express provision as it pertains to voting percentages shall govern and control.

Section 9. **Voting.**

- a. The Association has two classes of voting membership: Class A and Class B.
- b. So long as there is Class B membership, Class A Members are all Homeowners except Declarant. The Class B Member shall be Declarant. Upon termination of Class B membership, as provided by the Declaration, Class A Members are all Homeowners, including Declarant so long as such Declarant is a Homeowner.
- c. Class A Members shall be entitled to 1 vote per Lot owned, and there shall be only 1 vote per Lot. When Declarant becomes a Class A Member, Declarant shall have 1 vote for each Lot still owned or to be constructed by Declarant within the Community.
- d. The vote of a Lot may not be divided.
- e. The Class B Member shall be entitled to 9 votes for each Lot owned by the Class B Member.
- f. If more than one person owns an interest in any Lot, all such persons are Members, but there may be only one vote cast with respect to such Lot. Such vote may be exercised as the co-owners determine among themselves, but no split vote is permitted. Prior to any meeting at which a vote is to be taken, each co-owner must file the name of the voting co-owner with the secretary of the Association to be entitled to vote at such meeting, unless such co-owners have filed a general voting authority with the Secretary applicable to all votes until rescinded. Notwithstanding the foregoing, if title to any Lot is held in a tenancy by the entireties, either tenant is entitled to cast the vote for such Lot unless and until the Association is notified otherwise in writing.

Section 10. **Presiding Officers.** At each meeting of the Members, the president, or in his absence the vice president, shall preside and the secretary, or in his absence the assistant secretary, shall be the secretary for the meeting.

Section 11. **Right to Speak.** Members and Homeowners have the right to attend all membership meetings and to speak at any meeting with reference to all items opened for discussion or included on the agenda (subject to any permissible limitations as provided herein or pursuant to the Act). Notwithstanding any provision to the contrary in the Association's governing documents or any rules adopted by the Board or by the membership, a Member or a Homeowner has the right to speak on any agenda item, provided that the Homeowner submits a written request to speak prior to the meeting (such request shall be delivered to the Association's record office and verified by the Association secretary prior to commencement of the meeting). The Association may adopt written reasonable rules governing the frequency, duration, and other manner of Homeowner statements, which rules must be consistent with the provisions of this Section.

#### **ARTICLE IV** **Directors**

Section 1. **Board of Directors.** Until Transfer of Control, the affairs of the Association shall be managed by a Board of 3 directors. A director must be a Member, except that the directors elected or appointed by the Class B Members need not be Members and may be the officers and/or employees of Declarant. Subsequent to Transfer of Control, the Board shall be comprised of not less than 3 directors and not more than 7 directors, such number to be determined by the Board from time to time. There shall be at all times a minimum of 3 directors.

Section 2. **Election of Directors.**

- a. Election of directors shall be held at the annual Members' meeting.
- b. The election of directors to be elected by the Class A Members shall be by ballot (unless dispensed by the unanimous vote consent of those Members eligible to vote in person or proxy) and shall be determined by a plurality of the Class A votes cast. There shall be no cumulative voting.
- c. Except as to vacancies provided by removal of directors by Members, all vacancies in the Board occurring between annual meetings of Members, including vacancies created by increasing the size of the Board, shall be filled by the vote of a majority of the remaining directors.
- d. Any directors elected by Class A Members may be removed in accordance with the provisions of the Act. If a vacancy occurs on the Board as a result of the removal of less than a majority of the directors, the vacancy shall be filled by the affirmative vote of a majority of the remaining directors. If vacancies occur on the Board as a result of the removal of a majority or more of the directors, the vacancies shall be filled in accordance with the provisions of the Act.
- e. Notwithstanding the foregoing, the Class B Members shall have the right to elect all Directors as long as there shall be Class B membership, except that Class A Members shall be entitled to elect at least one member of the Board (but not a majority of the directors until Transfer of Control has occurred) once 50% of the Lots in all phases of the Community which will ultimately be operated by the Association have been conveyed to the Class A Members.
- f. Any disputes involving the election of directors shall be resolved through the applicable provisions of the Act.

Section 3. **Term of Office.** Unless otherwise provided herein, the term of each director's service shall be one year and until his successor is duly elected and qualified or until he is removed in the manner provided elsewhere herein.

Section 4. **Composition of the Board; Eligibility.**

- a. In accordance with the Articles of Incorporation, the Board appointed and named in said Articles of Incorporation (and their successors appointed by Declarant) shall serve at least until Class A Members are entitled to elect one or more of the directors.

b. Upon Transfer of Control, a simple majority of directors shall be elected for a term of office to end at the second subsequent annual meeting of the Members of the Association, and the remaining directors shall be elected for a term of office to end at the subsequent annual meeting of the Members. Following the initial election of non-Declarant Members, subsequent elections to the Board shall be for a 2 year term of office, unless otherwise provided herein. All officers of a corporation or other entity owning a Lot shall be deemed to be Members of the Association so as to qualify each to become a director hereof.

c. A Member who is delinquent in the payment of any fee, fine, or other monetary obligation to the Association for more than ninety (90) days is not eligible to be a director.

d. A Member who has been convicted of any felony in Florida or in a United States District or Territorial Court, or has been convicted of any offense in another jurisdiction which would be considered a felony if committed in Florida, is not eligible to be a director, unless such Members' civil rights have been restored for at least 5 years as of the date on which such Member seeks election to the board.

e. The validity of any action by the Board is not affected if it is later determined that a member of the Board is ineligible to be a director.

Section 5. **Notice of Board Meetings to Members.** Notices of all Board meetings must be posted in a conspicuous place in the Community at least 48 hours in advance of a meeting, except in an emergency. In the alternative, notice of the Board meeting, which shall include an agenda, shall be mailed, delivered, or sent by electronic transmission to each Member of Record listed in the membership book of the Association at the street, post office, or electronic mail address (as applicable) shown therein not less than 7 days prior to the meeting, except in an emergency. Evidence of compliance with this 7-day notice requirement shall be made by an affidavit executed by the person providing the notice and filed upon execution among the official records of the Association. A Member must consent in writing to receiving notice via electronic transmission.

Section 6. **Right of Members to Speak at Board Meetings.** Notwithstanding any provision to the contrary in the Association's governing documents or any rules adopted by the Board or by the membership, a Homeowner has the right to attend all Board meetings (subject to any permissible limitations as provided herein or pursuant to the Act) and to speak on any matter placed on the agenda, provided that the Homeowner submits a written request to speak prior to the meeting (such request shall be delivered to the Association's record office and verified by the Association secretary prior to commencement of the meeting). The Association may adopt written reasonable rules governing the frequency, duration, and other manner of Homeowner statements, which rules must be consistent with the provisions of the Act, and may include a sign-up sheet for Members wishing to speak. Notwithstanding any other law, the requirement that Board meetings and committee meetings be open to the Members is inapplicable to meetings between the Board or a committee and the Association's attorney held for the purpose of (a) discussing personnel matters, (b) proposed or pending litigation, or (c) as otherwise specifically prescribed under the Act.

Section 7. **Annual Meetings.** The annual meeting of the Board may be held at such time and place as shall be determined by the directors, except that such annual directors' meeting shall be held as soon as practicable following the annual Members' meeting. If held at any time other than immediately following the annual Members' meeting, there shall be 3 days notice given by the President personally or by mail, telephone or electronic communication, which notice shall state the time and place of the meeting.

Section 8. **Meeting to Determine Assessments.** The General Assessment and any Special Assessment may not be levied at a Board meeting unless a written notice of the meeting is provided to all Members of Record at least 14 days before the meeting, which notice shall include a statement that Assessments will be considered at the meeting and the nature of the Assessments. Written notice of any meeting at which Special Assessments will be considered must be mailed, delivered, or electronically transmitted to the Homeowners and posted conspicuously on the Common Property or broadcast on closed-circuit cable television not less than 14 days before the meeting.

Section 9. **Meeting to Determine Rules and Regulations.** Written notice of any meeting at which rules that regulate the use of Homes and Lots in the Community may be adopted, amended, or revoked must be mailed, delivered, or electronically transmitted to the Homeowners, and posted conspicuously on the Common Property or broadcast on closed-circuit cable television, not less than 14 days before the meeting. A written notice concerning changes to the rules that regulate the use of Homes and Lots in the Community must include a statement that changes to the rules regarding the use of Homes and Lots will be considered at the meeting.

Section 10. **Special Meetings.** Special meetings of the directors may be called by the president and must be called by the secretary at the written request of 2/3 of the directors. Not less than 3 days' notice of the meeting shall be given personally or by mail, telephone, telegraph or electronically transmitted, which notice shall state the time, place and purpose of the meeting.

Section 11. **Waiver of Notice.** Any director may waive notice of a meeting before or after the meeting, and such waiver shall be deemed equivalent to the giving of notice. Attendance at a meeting shall constitute a waiver of notice.

Section 12. **Quorum and Voting.** A quorum at directors' meetings shall consist of a majority of the entire Board. The acts approved by a majority of directors shall constitute the acts of the Board except when approval by a greater number of directors is required by the Declaration, the Articles of Incorporation, these By-Laws, or the laws of the State of Florida.

Section 13. **Adjourned Meetings.** If at any meeting of the Board there shall be less than a quorum present, the majority of those present may adjourn the meeting from time to time until a quorum is present. At any adjourned meeting any business that might have been transacted at the meeting as originally called may be transacted without further notice.

Section 14. **Joinder in Meeting by Approval of Minutes.** The joinder of a director in the action of a meeting by signing and concurring in the minutes of that meeting shall constitute the presence of such director for the purpose of determining a quorum.

Section 15. **Petition by Members to Board to Address an Item of Business.** If 20% of the total voting interests in the Association petition the Board to address an item of business, the Board shall, at its next regular Board meeting or at a special meeting, but not later than 60 days after the receipt of the petition, consider the petitioned item. Written notice of the meeting shall be provided to all Members of Record at least 14 days before the meeting. Such notice shall include an agenda of items to be considered. Other than addressing the petitioned item at the meeting, the Board is not obligated to take any other action requested by the petition.

Section 16. **Presiding Officer and Secretary for Meetings.** The presiding officer of the directors' meetings shall be the chairman of the Board if such an officer has been elected; and if none, the president shall preside. In the absence of the presiding officer, the directors present shall designate one of their number to preside. The secretary of the Association shall be the secretary for meetings of the directors, unless absent, in which case the directors shall designate one of their members to act as secretary for the meeting.

Section 17. **Compensation.** No director, officer or committee member shall receive compensation for any service rendered to the Association in such capacity, nor may such person benefit financially in any way from service to the Association as defined by the Act. However, any director, officer or committee member may be reimbursed for actual expenses incurred in the performance of Association duties, and this provision shall not preclude a person who is also a director, officer or committee member to receive compensation in exchange for other services rendered to or on behalf of the Association in a capacity other than as a director, officer or committee member.

Section 18. **Committees.** The Board may from time to time appoint such committees and delegate such duties and powers thereto as it may deem advisable.

Section 19. **Attendance by Telephone.** Any member or members of the Board shall be deemed present and voting at a meeting of such Board if said member or members participate in the meeting by means of a conference telephone or similar communications equipment or device enabling all persons participating in the meeting to hear each other.

Section 20. **Action Without Meeting.** Any action required or permitted to be taken at any meeting may be taken without a meeting if written consent to the action signed by all the members of the Board is filed with the minutes of the proceedings of the Board.

Section 21. **Powers.** The Board shall have the powers set forth in the Declaration and the Florida Not-For-Profit Corporation Act, including but not limited to the power to:

a. adopt and promulgate Rules and Regulations governing the Community or contemplated by the Declaration, and to establish penalties for the infraction thereof (a rule shall be deemed promulgated when a copy thereof is furnished to each Member in person or mailed to each such Member at the address on the records of the Association);

b. suspend the voting rights and other rights of a Member during any period in which such Member shall be in default in the payment of any Assessment levied by the Association. Such rights may also be suspended after notice and hearing, for a period not to exceed 60 days for infraction of the Rules and Regulations;

c. exercise for the Association all powers, duties and authority vested in or delegated to this Association and not reserved to the membership by other provisions of these By-Laws, the Articles of Incorporation, or the Declaration, including the establishment of the Assessments provided for in the Declaration; and

d. employ a manager, or such other independent contractors or employees as they deem necessary, and to prescribe their duties.

Section 22. **Duties.** It shall be the duty of the Board to:

a. cause to be kept a complete record of all its acts and corporate affairs and to present an oral or written statement thereof to the Members at the annual meeting of the Members, or at any special meeting when such statement is requested in writing by  $\frac{1}{4}$  of the Class A Members who are entitled to vote;

b. supervise all officers, agents and employees of the Association, and to see that their duties are properly performed;

c. as more fully provided in the Declaration, to:

i. fix the amount of the Assessments against each Lot;

ii. exercise the duties of the Board as set forth in the Declaration and enforce the restrictions and covenants contained therein; and

iii. take appropriate and timely action against Members whose Assessments are in default;

d. issue, or to cause an appropriate officer to issue, upon demand by a Member, First Mortgagee, or his or her designee, a certificate setting forth whether or not any Assessment any other moneys owed to the Association have been paid with respect to the Lot in accordance with the requirements of the Act. A reasonable charge may be made by the Board for the issuance of these certificates. The Association may charge a fee for the preparation of such a certificate and the amount of such fee must be stated on the certificate. If a certificate states an Assessment or other monetary obligation has been paid, such certificate shall be conclusive evidence of such payment;



e. cause all officers or employees having fiscal responsibilities to be bonded, if such bonding may be deemed appropriate; and

f. perform such other acts as may be required of a board of directors under the Florida Not-For-Profit Corporation Act.

Section 23. **Certification by Directors.** Each director shall be required to provide the certification required under Section 720.3033 of the Act.

## **ARTICLE V**

### **Officers**

Section 1. **First Officers.** In accordance with the Articles of Incorporation, the first officers of the Association named and appointed in such Articles of Incorporation shall serve until their qualified successors are elected by the Board.

Section 2. **Executive Officers.** The executive officers of the Association shall be a president, who shall be a director, a vice president, who shall be a director, a treasurer-secretary and other officers as shall be elected by the Board. Except as provided in Section 1 of this Article, such officers shall be elected annually by the Board. Officers need not be Homeowners and the officers and employees of Declarant may be officers of the Association. The Board from time to time may elect such assistant or other officers and designate their powers and duties as the Board shall find to be required to manage the affairs of the Association. Each officer shall serve until a qualified successor is elected by the Board. The Board, by a  $\frac{2}{3}$  affirmative vote, from time to time may remove an officer with or without cause and fill such vacancy so created.

Section 3. **President.** The president shall be the chief executive officer of the Association. He shall have all of the powers and duties that are usually vested in the office of president of an Association, including but not limited to the power to appoint committees from among the Members from time to time, as he in his discretion may determine appropriate, to assist in the conduct of the affairs of the Association.

Section 4. **Vice-President.** The vice-president, in the absence or disability of the president, shall exercise the powers and perform the duties of the president. He also shall assist the president generally and exercise such other powers and perform such other duties as shall be prescribed by the directors.

Section 5. **Secretary.** The secretary shall keep the minutes of all proceedings of the directors and Members. He shall attend to the giving and serving of all notices to the Members and directors and others that are required by law. He shall have custody of the seal of the Association and affix it to any instruments requiring a seal when duly signed. He shall keep the records of the Association including the membership book, except those of the treasurer unless the secretary is also the treasurer of the Association. The secretary shall perform all other duties incident to the office of secretary of a corporation and as may be required by the Board or the President. Any assistant secretary elected shall perform the duties of the secretary when the secretary is absent.

Section 6. **Treasurer.** The treasurer shall have custody of all property of the Association including funds, securities and evidences of indebtedness. He shall keep the books of the Association in accordance with good accounting practices, and he shall perform all other duties usually incident to the office of treasurer.

Section 7. **Compensation.** No officer shall receive any compensation by reason of his office; provided, however, that nothing herein shall preclude the Board from employing an officer as an employee of the Association or preclude the contracting with an officer for management services.

Section 8. **Proviso.** Notwithstanding any provisions to the contrary in these By-Laws, the Association shall maintain separate accounting records for each Association account, shall keep such

records according to good accounting practices, and shall open such records for inspection by Homeowners or their authorized representatives. The records of the Association (other than those records noted in the Act as not accessible) are available to be inspected by a Homeowner or their authorized representatives during normal business hours, and upon reasonable notice and in a reasonable manner, to inspect the books, records, and papers of the Association. The Association may adopt reasonable written rules governing the frequency, time, location, notice, records to be inspected, and manner of inspections in accordance with the Act. In the event the Board designates a management firm to operate the Association, said management firm shall be required to follow the aforesaid provisions.

## **ARTICLE VI**

### **Fiscal Management**

Section 1. **Depositories.** All funds of the Association shall be deposited in the name of the Corporation in such bank, banks or other financial institutions as the Board may from time to time designate, and shall be drawn out on checks, drafts or other orders signed on behalf of the Association by such person or persons as the Board may from time to time designate.

Section 2. **Contracts, Etc.** Except as otherwise specifically provided by these By-Laws, all contracts, agreements, deeds, bonds, mortgages and other obligations and the instruments shall be signed on behalf of the Association by the president or by such other officer, officers, agent or agents as the Board may from time to time by resolution provide, and shall be entered into in accordance with the Act.

Section 3. **Budget.** The Board shall adopt a budget for each fiscal year that shall include the estimated funds required to defray the Association expenses and to provide and maintain funds for the appropriate accounts according to good accounting practices. Such budget shall be adopted prior to, and a copy shall be distributed at, the annual Members' meeting next preceding the fiscal year for which the budget shall apply.

Section 4. **Assessments.** As more fully provided in the Declaration, each Member is obligated to pay the Assessments against the Lot.

Section 5. **General Assessment.** The Board shall adopt the General Assessment as provided for in the Declaration. The initial level of the General Assessment until changed by action of the Board shall be Seven Hundred and No/100 Dollars (\$700.00) per Lot annually. The adoption of these By-Laws is action of the Board to fix and establish the General Assessment at Seven Hundred and No/100 Dollars (\$700.00) per Lot annually.

Section 6. **Special Assessments.** As contemplated by the Declaration, Special Assessments may be adopted by the Association to meet expenses which exceed the budget adopted by the Board. Such Special Assessments shall be adopted and levied upon approval of a majority of the votes cast by the Members present at a special meeting called for that purpose.

Section 7. **Specific Assessments.** Specific Assessments shall be levied against a Lot in accordance with the applicable provisions of the Declaration.

Section 8. **Financial Report.** The Treasurer of the Association shall report the financial status of the Association to the Members 90 days following the end of the fiscal year in accordance with the financial reporting requirements of the Act.

Section 9. **Suspensions and Fines.** Suspension of use rights and the levying of fines by the Association shall occur in accordance with the applicable provisions of the Declaration.

## **ARTICLE VII**

### **Amendments**

These By-Laws may be altered, amended, or rescinded by the affirmative vote of 2/3 of the Board, and after notice to the Members, by a majority of the total Class A voting interests in the Association, and the unanimous vote of the Class B Member. Notwithstanding the foregoing, (a) no amendment to the By-Laws shall be valid which affects any of the rights and privileges provided to Declarant without the written consent of Declarant as long as Declarant shall own any Lot in the Community, and (b) no amendment which will affect any aspect of the Surface Water Drainage and Management System shall be effective without the prior written approval of the St. John's River Water Management District.

## **ARTICLE VIII**

### **Miscellaneous**

Section 1. The fiscal year of the Association shall be the calendar year.

Section 2. In the case of any conflict between the Articles of Incorporation and these By-Laws, the Articles of Incorporation shall control. In the case of any conflict between the Declaration and these By-Laws, the Declaration shall control.

Section 3. All issues or disputes which are recognized by the Act or by administrative rules promulgated under the Act as being appropriate or required for dispute resolution shall be submitted to such dispute resolution procedures contained in the Act prior to institution of civil litigation.

**EXHIBIT "D" TO DECLARATION OF COVENANTS AND RESTRICTIONS  
FOR HERITAGE OAKS**

**Water Management District Permit**

30021165.3



# St. Johns River Water Management District

Hans G. Tanzler III, Executive Director

4049 Reid Street • P.O. Box 1429 • Palatka, FL 32178-1429 • (386) 329-4500  
On the Internet at [floridaswater.com](http://floridaswater.com).

June 3, 2014

KB Home Jacksonville, LLC  
10475 Fortune Pkwy Ste 100  
Jacksonville, FL 32256-3674

SUBJECT: Permit Number IND-109-137031-1  
Heritage Oaks

Dear Sir/Madam:

Enclosed is your individual permit issued by the St. Johns River Water Management District on June 3, 2014. This permit is a legal document and should be kept with your other important documents. Permit issuance does not relieve you from the responsibility of obtaining any necessary permits from any federal, state, or local agencies for your project.

#### Technical Staff Report:

If you wish to review a copy of the Technical Staff Report (TSR) that provides the District's staff analysis of your permit application, you may view the TSR by going to the Permitting section of the District's website at [floridaswater.com/permitting](http://floridaswater.com/permitting). Using the "search applications and permits" feature, you can use your permit number or project name to find information about the permit. When you see the results of your search, click on the permit number and then on the TSR folder.

#### Noticing Your Permit:

For noticing instructions, please refer to the noticing materials in this package regarding closing the point of entry for someone to challenge the issuance of your permit. Please note that if a timely petition for administrative hearing is filed, your permit will become nonfinal and any activities that you choose to undertake pursuant to your permit will be at your own risk.

#### Compliance with Permit Conditions:

To submit your required permit compliance information, go to the District's website at [floridaswater.com/permitting](http://floridaswater.com/permitting). Under the "Apply for a permit or submit compliance data" section, click to sign-in to your existing account or to create a new account. Select the "Compliance Submittal" tab, enter your permit number, and select "No Specific Date" for the Compliance Due Date Range. You will then be able to view all the compliance submittal requirements for your project. Select the compliance item that you are ready to submit and then attach the appropriate information or form. The forms to comply with your permit conditions are available at [floridaswater.com/permitting](http://floridaswater.com/permitting) under the section "Handbooks, forms, fees, final orders". Click on forms to view all permit compliance forms, then scroll to the ERP application forms section and select the applicable compliance forms. Alternatively, if you have difficulty finding forms or need copies of the appropriate forms, please contact the Bureau of Regulatory Support at (386) 329-4570.

#### Transferring Your Permit:

Your permit requires you to notify the District in writing within 30 days of any change in ownership or control of the project or activity covered by the permit, or within 30 days of any change in ownership or control of the real property on which the permitted project or activity is located or occurs. You will need to provide the District with the information specified in rule 62-

#### GOVERNING BOARD

John A. Miklos, CHAIRMAN  
ORLANDO  
Douglas C. Bourmiquet  
VERO BEACH

Maryam H. Ghyabi, VICE CHAIRMAN  
ORLANDO BEACH  
Douglas Burnett  
ST. AUGUSTINE

Fred N. Roberts Jr., SECRETARY  
OCALA  
Lad Daniels  
JACKSONVILLE

George W. Robbins, TREASURER  
JACKSONVILLE  
Chuck Drake  
ORLANDO  
Carla Yetter  
FERNANDINA BEACH

330.340, Florida Administrative Code (F.A.C.). Generally, this will require you to complete and submit Form 62-330.340(1), "Request to Transfer Permit," available at <http://www.floridaswater.com/permitting/permitforms.html>.

Please note that a permittee is liable for compliance with the permit before the permit is transferred. The District, therefore, recommends that you request a permit transfer in advance in accordance with the applicable rules. You are encouraged to contact District staff for assistance with this process.

Thank you and please let us know if you have additional questions. For general questions contact [e-permit@sjrwmd.com](mailto:e-permit@sjrwmd.com) or (386) 329-4570.

Sincerely,



Margaret Daniels, Bureau Chief  
Bureau of Regulatory Support  
St. Johns River Water Management District  
4049 Reid Street  
Palatka, FL 32177-2529  
(386) 329-4570

Enclosures: Permit

cc: District Permit File

**ST. JOHNS RIVER WATER MANAGEMENT DISTRICT**  
**Post Office Box 1429**  
**Palatka, Florida 32178-1429**

**PERMIT NO.** IND-109-137031-1

**DATE ISSUED:** June 3, 2014

**PROJECT NAME:** Heritage Oaks

**A PERMIT AUTHORIZING:**

Construction of a Stormwater Management System with stormwater treatment by Vegetative Natural Buffer and Wet Detention for Heritage Oaks, a 37.6998 - acre project to be constructed as per plans received by the District on April 14, 2014, and as amended by plan sheets C3.0 and 5C&5D received on May 8, 2014.

**LOCATION:**

**SECTION(S):** 7  
St. Johns County

**TOWNSHIP(S):** 5S      **RANGE(S):** 28E

**ISSUED TO:**

KB Home Jacksonville, LLC  
10475 Fortune Pkwy Ste 100  
Jacksonville, FL 32256-3674

Permittee agrees to hold and save the St. Johns River Water Management District and its successors harmless from any and all damages, claims, or liabilities which may arise from permit issuance. Said application, including all plans and specifications attached thereto, is by reference made a part hereof.

This permit does not convey to permittee any property rights nor any rights or privileges other than those specified herein, nor relieve the permittee from complying with any law, regulation or requirement affecting the rights of other bodies or agencies. All structures and works installed by permittee hereunder shall remain the property of the permittee.

This permit may be revoked, modified or transferred at any time pursuant to the appropriate provisions of Chapter 373, Florida Statutes.

**PERMIT IS CONDITIONED UPON:**

See conditions on attached "Exhibit A", dated June 3, 2014

**AUTHORIZED BY:** St. Johns River Water Management District  
Division of Regulatory Engineering and Environmental Services

By:



\_\_\_\_\_  
David Miracle  
Service Center Director

**"EXHIBIT A"**  
**CONDITIONS FOR ISSUANCE OF PERMIT NUMBER IND-109-137031-1**  
**KB Home Jacksonville, LLC, Wes Hinton**  
**DATED June 03, 2014**

1. All activities shall be implemented following the plans, specifications and performance criteria approved by this permit. Any deviations must be authorized in a permit modification in accordance with Rule 62-330.315, F.A.C. Any deviations that are not so authorized may subject the permittee to enforcement action and revocation of the permit under Chapter 373, F.S.
2. A complete copy of this permit shall be kept at the work site of the permitted activity during the construction phase, and shall be available for review at the work site upon request by the District staff. The permittee shall require the contractor to review the complete permit prior to beginning construction.
3. Activities shall be conducted in a manner that does not cause or contribute to violations of state water quality standards. Performance-based erosion and sediment control best management practices shall be installed immediately prior to, and be maintained during and after construction as needed, to prevent adverse impacts to the water resources and adjacent lands. Such practices shall be in accordance with the State of Florida Erosion and Sediment Control Designer and Reviewer Manual (Florida Department of Environmental Protection and Florida Department of Transportation June 2007), and the Florida Stormwater Erosion and Sedimentation Control Inspector's Manual (Florida Department of Environmental Protection, Nonpoint Source Management Section, Tallahassee, Florida, July 2008), which are both incorporated by reference in subparagraph 62-330.050(9)(b)5, F.A.C., unless a project-specific erosion and sediment control plan is approved or other water quality control measures are required as part of the permit.
4. Unless the permit is transferred under Rule 62-330.340, F.A.C., or transferred to an operating entity under Rule 62-330.310, F.A.C., the permittee is liable to comply with the plans, terms and conditions of the permit for the life of the project or activity.
5. Within 30 days after completing construction of the entire project, or any independent portion of the project, the permittee shall provide the following to the Agency, as applicable:
  1. For an individual, private single-family residential dwelling unit, duplex, triplex, or quadplex — "Construction Completion and Inspection Certification for Activities Associated With a Private Single-Family Dwelling Unit" [Form 62-330.310(3)]; or
  2. For all other activities — "As-Built Certification and Request for Conversion to Operational Phase" [Form 62-330.310(1)].
  3. If available, an Agency website that fulfills this certification requirement may be used in lieu of the form.
6. If the final operation and maintenance entity is a third party:
  1. Prior to sales of any lot or unit served by the activity and within one year of permit issuance, or within 30 days of as-built certification, whichever comes first, the permittee shall submit, as applicable, a copy of the operation and maintenance documents (see sections 12.3 thru 12.3.3 of Volume I) as filed with the Department of State, Division of Corporations and a copy of any easement, plat, or deed restriction needed to operate or maintain the project, as recorded with the Clerk of



the Court in the County in which the activity is located.

2. Within 30 days of submittal of the as- built certification, the permittee shall submit "Request for Transfer of Environmental Resource Permit to the Perpetual Operation Entity" [Form 62-330.310(2)] to transfer the permit to the operation and maintenance entity, along with the documentation requested in the form. If available, an Agency website that fulfills this transfer requirement may be used in lieu of the form.
  7. The permittee shall notify the District in writing of changes required by any other regulatory District that require changes to the permitted activity, and any required modification of this permit must be obtained prior to implementing the changes.
  8. This permit does not:
    1. Convey to the permittee any property rights or privileges, or any other rights or privileges other than those specified herein or in Chapter 62-330, F.A.C.;
    2. Convey to the permittee or create in the permittee any interest in real property;
    3. Relieve the permittee from the need to obtain and comply with any other required federal, state, and local authorization, law, rule, or ordinance; or
    4. Authorize any entrance upon or work on property that is not owned, held in easement, or controlled by the permittee.
  9. Prior to conducting any activities on state-owned submerged lands or other lands of the state, title to which is vested in the Board of Trustees of the Internal Improvement Trust Fund, the permittee must receive all necessary approvals and authorizations under Chapters 253 and 258, F.S. Written authorization that requires formal execution by the Board of Trustees of the Internal Improvement Trust Fund shall not be considered received until it has been fully executed.
  10. The permittee shall hold and save the District harmless from any and all damages, claims, or liabilities that may arise by reason of the construction, alteration, operation, maintenance, removal, abandonment or use of any project authorized by the permit.
  11. The permittee shall notify the District in writing:
    1. Immediately if any previously submitted information is discovered to be inaccurate; and
    2. Within 30 days of any conveyance or division of ownership or control of the property or the system, other than conveyance via a long-term lease, and the new owner shall request transfer of the permit in accordance with Rule 62-330.340, F.A.C. This does not apply to the sale of lots or units in residential or commercial subdivisions or condominiums where the stormwater management system has been completed and converted to the operation phase.
  12. Upon reasonable notice to the permittee, District staff with proper identification shall have permission to enter, inspect, sample and test the project or activities to ensure conformity with the plans and specifications authorized in the permit.
-

13. If any prehistoric or historic artifacts, such as pottery or ceramics, stone tools or metal implements, dugout canoes, or any other physical remains that could be associated with Native American cultures, or early colonial or American settlement are encountered at any time within the project site area, work involving subsurface disturbance in the immediate vicinity of such discoveries shall cease. The permittee or other designee shall contact the Florida Department of State, Division of Historical Resources, Compliance and Review Section, at (850) 245-6333 or (800) 847-7278, as well as the appropriate permitting agency office. Such subsurface work shall not resume without verbal or written authorization from the Division of Historical Resources. If unmarked human remains are encountered, all work shall stop immediately and notification shall be provided in accordance with Section 872.05, F.S.
14. Any delineation of the extent of a wetland or other surface water submitted as part of the permit application, including plans or other supporting documentation, shall not be considered binding unless a specific condition of this permit or a formal determination under Rule 62-330.201, F.A.C., provides otherwise.
15. The permittee shall provide routine maintenance of all components of the stormwater management system to remove trapped sediments and debris. Removed materials shall be disposed of in a landfill or other uplands in a manner that does not require a permit under Chapter 62-330, F.A.C., or cause violations of state water quality standards.
16. This permit is issued based on the applicant's submitted information that reasonably demonstrates that adverse water resource-related impacts will not be caused by the completed permit activity. If any adverse impacts result, the District will require the permittee to eliminate the cause, obtain any necessary permit modification, and take any necessary corrective actions to resolve the adverse impacts.
17. A Recorded Notice of Environmental Resource Permit may be recorded in the county public records in accordance with Rule 62-330.090(7), F.A.C. Such notice is not an encumbrance upon the property.
18. This permit for construction will expire five years from the date of issuance.
19. At a minimum, all retention and detention storage areas must be excavated to rough grade prior to building construction or placement of impervious surface within the area to be served by those facilities. To prevent reduction in storage volume and percolation rates, all accumulated sediment must be removed from the storage area prior to final grading and stabilization.
20. All wetland areas or water bodies that are outside the specific limits of construction authorized by this permit must be protected from erosion, siltation, scouring or excess turbidity, and dewatering.
21. Prior to construction, the permittee must clearly designate the limits of construction on-site. The permittee must advise the contractor that any work outside the limits of construction, including clearing, may be a violation of this permit.
22. The operation and maintenance entity shall inspect the stormwater or surface water management system once within two years after the completion of construction and every two years thereafter to determine if the system is functioning as designed and permitted. The operation and maintenance entity must maintain a record of each required inspection, including the date of the inspection, the name, address, and telephone number of the inspector, and whether the system was functioning as designed and permitted, and make such record available for inspection upon request by the District during normal business

hours. If at any time the system is not functioning as designed and permitted, then within 14 days the entity shall submit an Exceptions Report to the District, on form number 40C-42.900(6), Exceptions Report for Stormwater Management Systems Out of Compliance.

23. The Storm Water Management System shall be constructed and operated per plans received by the District on April 14, 2014, and as amended by plan sheets C3.0 and 5C and 5D received on May 8, 2014.

24. Prior to commencement of construction the Permittee shall provide a guarantee of ownership or other official document that shows ownership or control of the project property.

25. Deed of Conservation Easement

This permit requires the recording of a conservation easement. Within 30 days of recording, the permittee shall provide the District with: (a) the original recorded easement (including exhibits) showing the date it was recorded and the official records book and page number, (b) a copy of the recorded plat (if applicable), (c) a surveyor's sketch of the easement area plotted on the appropriate USGS topographic map, and (d) the original recorded consent and joinder(s) of mortgagee (if applicable). Before recording them, the permittee shall ensure that these documents are acceptable to the District as described below.

Description of Conservation Easement Area.

The permittee shall provide to the District for review and written approval a copy of: (a) the preliminary plat showing the area to be encumbered by the conservation easement, or (b) a surveyor's sketch and legal description of the area to be placed under the conservation easement, per the approved mitigation plan, at least 45 days before (1) dredging, filling, or clearing any wetland or surface water for which mitigation is required; (2) clearing any upland within a Riparian Habitat Protection Zone for which mitigation is required; (3) the sale of any lot or parcel; (4) the recording of the subdivision plat; or (5) use of the infrastructure for its intended use, whichever occurs first.

If the impacts to an upland within a Riparian Habitat Protection Zone or to a wetland or surface water for which mitigation is required will occur in discrete phases, the areas to be preserved to offset such impacts may be placed under conservation easement in phases such that impacts are offset during each phase. Such phasing of preservation shall only occur if it has been proposed in the mitigation plan and approved by the permit, or if it is approved in writing by the District. A surveyor's sketch and legal description of the area to be placed under conservation easement during each phase must be submitted in accordance with the previous paragraph.

Recording of Conservation Easement.

Before (1) dredging, filling, or clearing any wetland or surface water for which mitigation is required, (2) clearing any upland within a Riparian Habitat Protection Zone for which mitigation is required, (3) the sale of any lot or parcel, (4) the recording of the subdivision plat, or (5) use of the infrastructure for its intended use, whichever occurs first, the permittee shall record a conservation easement. The conservation easement shall include restrictions on the real property pursuant to section 704.06, Florida Statutes, and be consistent with section 10.3.8, ERP Applicant's Handbook, Volume I (October 1, 2013) and Fla. Admin. Code R. 62-330.301(6).

The conservation easement shall be in the form approved in writing by the District and, if no plat has been submitted, the easement shall include the approved legal description and

surveyor's sketch. If the District does not provide written comments on the preliminary plat or surveyor's sketch and legal description within 45 days of receipt, then the permittee may record the conservation easement with the legal description and surveyor's sketch or plat reference previously submitted. If the District provides written disapproval of the preliminary plat or surveyor's sketch and legal description, the permittee shall, within ten (10) days of receipt of the disapproval, correct all errors with the conservation easement, including the preliminary plat or legal description and surveyor's sketch, and record the conservation easement. Pursuant to section 704.06, Florida Statutes, the conservation easement shall prohibit all construction, including clearing, dredging, or filling, except that which is specifically authorized by this permit, within the mitigation areas delineated on the final plans and/or mitigation proposal approved by the District.

The easement may not be amended without written District approval.

Additional Documents Required.

The permittee shall ensure that the conservation easement identifies, and is executed by, the correct grantor, who must hold sufficient record title to the land encumbered by the easement. If the easement's grantor is a partnership, the partnership shall provide to the District a partnership affidavit stating that the person executing the conservation easement has the legal authority to convey an interest in the partnership land. If there exist any mortgages on the land, the permittee shall also have each mortgagee execute a consent and joinder of mortgagee subordinating the mortgage to the conservation easement. The consent and joinder of the mortgagee shall be recorded simultaneously with the conservation easement in the public records of the county where the land is located. Within 30 days of recording, the permittee shall provide the District with: (a) the original recorded easement (including exhibits) showing the date it was recorded and the official records book and page number, (b) a copy of the recorded plat (if applicable), (c) a surveyor's sketch of the easement area plotted on the appropriate USGS topographic map, and (d) the original recorded consent and joinder(s) of mortgagee (if applicable).

Demarcation of Conservation Easement Area. Prior to lot or parcel sales, all changes in direction of the easement area boundaries must be permanently monumented above ground on the project site.

26. All wetland areas or water bodies that are outside the specific limits of construction authorized by this permit must be protected from erosion, siltation, scouring or excess turbidity, and dewatering.
27. Before the start of any construction, the permittee must provide the District with documentation demonstrating that 0.200 mitigation credits have been debited from the Star 4 Mitigation Bank ledger.
28. In the event that the permittee does not successfully complete the transaction to obtain 0.20 mitigation credits from Star 4 Mitigation Bank, the permittee must obtain a permit modification to provide alternative mitigation.
29. Before the start of any construction, the permittee must provide the District with documentation demonstrating that 0.20 mitigation credits have been debited from the Star 4 Mitigation Bank ledger.

30. Deed of Conservation Easement

This permit requires the recording of a conservation easement. Within 30 days of recording, the permittee shall provide the District with: (a) the original recorded easement (including exhibits) showing the date it was recorded and the official records book and page number, (b) a copy of the recorded plat (if applicable), (c) a surveyor's sketch of the easement area plotted on the appropriate USGS topographic map, and (d) the original recorded consent and joinder(s) of mortgagee (if applicable). Before recording them, the permittee shall ensure that these documents are acceptable to the District as described below.

#### Description of Conservation Easement Area.

The permittee shall provide to the District for review and written approval a copy of: (a) the preliminary plat showing the area to be encumbered by the conservation easement, or (b) a surveyor's sketch and legal description of the area to be placed under the conservation easement, per the approved mitigation plan, at least 45 days before (1) dredging, filling, or clearing any wetland or surface water for which mitigation is required; (2) clearing any upland within a Riparian Habitat Protection Zone for which mitigation is required; (3) the sale of any lot or parcel; (4) the recording of the subdivision plat; or (5) use of the infrastructure for its intended use, whichever occurs first.

If the impacts to an upland within a Riparian Habitat Protection Zone or to a wetland or surface water for which mitigation is required will occur in discrete phases, the areas to be preserved to offset such impacts may be placed under conservation easement in phases such that impacts are offset during each phase. Such phasing of preservation shall only occur if it has been proposed in the mitigation plan and approved by the permit, or if it is approved in writing by the District. A surveyor's sketch and legal description of the area to be placed under conservation easement during each phase must be submitted in accordance with the previous paragraph.

#### Recording of Conservation Easement.

Before (1) dredging, filling, or clearing any wetland or surface water for which mitigation is required, (2) clearing any upland within a Riparian Habitat Protection Zone for which mitigation is required, (3) the sale of any lot or parcel, (4) the recording of the subdivision plat, or (5) use of the infrastructure for its intended use, whichever occurs first, the permittee shall record a conservation easement. The conservation easement shall include restrictions on the real property pursuant to section 704.06, Florida Statutes, and be consistent with section 10.3.8, ERP Applicant's Handbook, Volume I(October 1, 2013) and Fla. Admin.Code R. 62-330.301(6).

The conservation easement shall be in the form approved in writing by the District and, if no plat has been submitted, the easement shall include the approved legal description and surveyor's sketch. If the District does not provide written comments on the preliminary plat or surveyor's sketch and legal description within 45 days of receipt, then the permittee may record the conservation easement with the legal description and surveyor's sketch or plat reference previously submitted. If the District provides written disapproval of the preliminary plat or surveyor's sketch and legal description, the permittee shall, within ten (10) days of receipt of the disapproval, correct all errors with the conservation easement, including the preliminary plat or legal description and surveyor's sketch, and record the conservation easement. Pursuant to section 704.06, Florida Statutes, the conservation easement shall prohibit all construction, including clearing, dredging, or filling, except that which is specifically authorized by this permit, within the mitigation areas delineated on the final plans and/or mitigation proposal approved by the District.

The easement may not be amended without written District approval.

Additional Documents Required.

The permittee shall ensure that the conservation easement identifies, and is executed by, the correct grantor, who must hold sufficient record title to the land encumbered by the easement. If the easement's grantor is a partnership, the partnership shall provide to the District a partnership affidavit stating that the person executing the conservation easement has the legal authority to convey an interest in the partnership land. If there exist any mortgages on the land, the permittee shall also have each mortgagee execute a consent and joinder of mortgagee subordinating the mortgage to the conservation easement. The consent and joinder of the mortgagee shall be recorded simultaneously with the conservation easement in the public records of the county where the land is located. Within 30 days of recording, the permittee shall provide the District with: (a) the original recorded easement (including exhibits) showing the date it was recorded and the official records book and page number, (b) a copy of the recorded plat (if applicable), (c) a surveyor's sketch of the easement area plotted on the appropriate USGS topographic map, and (d) the original recorded consent and joinder(s) of mortgagee (if applicable).

Demarcation of Conservation Easement Area. Prior to lot or parcel sales, all changes in direction of the easement area boundaries must be permanently monumented above ground on the project site.

### Notice Of Rights

1. A person whose substantial interests are or may be affected has the right to request an administrative hearing by filing a written petition with the St. Johns River Water Management District (District). Pursuant to Chapter 28-106 and Rule 40C-1.1007, Florida Administrative Code, the petition must be filed (received) either by delivery at the office of the District Clerk at District Headquarters, P. O. Box 1429, Palatka Florida 32178-1429 (4049 Reid St., Palatka, FL 32177) or by e-mail with the District Clerk at [Clerk@sjrwmd.com](mailto:Clerk@sjrwmd.com), within twenty-six (26) days of the District depositing the notice of District decision in the mail (for those persons to whom the District mails actual notice), within twenty-one (21) days of the District emailing the notice of District decision (for those persons to whom the District emails actual notice), or within twenty-one (21) days of newspaper publication of the notice of District decision (for those persons to whom the District does not mail or email actual notice). A petition must comply with Sections 120.54(5)(b)4. and 120.569(2)(c), Florida Statutes, and Chapter 28-106, Florida Administrative Code. The District will not accept a petition sent by facsimile (fax), as explained in paragraph no. 4 below.
2. Please be advised that if you wish to dispute this District decision, mediation may be available and that choosing mediation does not affect your right to an administrative hearing. If you wish to request mediation, you must do so in a timely-filed petition. If all parties, including the District, agree to the details of the mediation procedure, in writing, within 10 days after the time period stated in the announcement for election of an administrative remedy under Sections 120.569 and 120.57, Florida Statutes, the time limitations imposed by Sections 120.569 and 120.57, Florida Statutes, shall be tolled to allow mediation of the disputed District decision. The mediation must be concluded within 60 days of the date of the parties' written agreement, or such other timeframe agreed to by the parties in writing. Any mediation agreement must include provisions for selecting a mediator, a statement that each party shall be responsible for paying its pro-rata share of the costs and fees associated with mediation, and the mediating parties' understanding regarding the confidentiality of discussions and documents introduced during mediation. If mediation results in settlement of the administrative dispute, the District will enter a final order consistent with the settlement agreement. If mediation terminates without settlement of the dispute, the District will notify all the parties in writing that the administrative hearing process under Sections 120.569 and 120.57, Florida Statutes, is resumed. Even if a party chooses not to engage in formal mediation, or if formal mediation does not result in a settlement agreement, the District will remain willing to engage in informal settlement discussions.
3. A person whose substantial interests are or may be affected has the right to an informal administrative hearing pursuant to Sections 120.569 and 120.57(2), Florida Statutes, where no material facts are in dispute. A petition for an informal hearing must also comply with the requirements set forth in Rule 28-106.301, Florida Administrative Code.

### Notice Of Rights

4. A petition for an administrative hearing is deemed filed upon receipt of the complete petition by the District Clerk at the District Headquarters in Palatka, Florida during the District's regular business hours. The District's regular business hours are 8:00 a.m. – 5:00 p.m., excluding weekends and District holidays. Petitions received by the District Clerk after the District's regular business hours shall be deemed filed as of 8:00 a.m. on the District's next regular business day. The District's acceptance of petitions filed by e-mail is subject to certain conditions set forth in the District's Statement of Agency Organization and Operation (issued pursuant to Rule 28-101.001, Florida Administrative Code), which is available for viewing at [floridaswater.com](http://floridaswater.com). These conditions include, but are not limited to, the petition being in the form of a PDF or TIFF file and being capable of being stored and printed by the District. Further, pursuant to the District's Statement of Agency Organization and Operation, attempting to file a petition by facsimile is prohibited and shall not constitute filing.
5. Failure to file a petition for an administrative hearing within the requisite timeframe shall constitute a waiver of the right to an administrative hearing. (Rule 28-106.111, Florida Administrative Code).
6. The right to an administrative hearing and the relevant procedures to be followed are governed by Chapter 120, Florida Statutes, Chapter 28-106, Florida Administrative Code, and Rule 40C-1.1007, Florida Administrative Code. Because the administrative hearing process is designed to formulate final agency action, the filing of a petition means the District's final action may be different from the position taken by it in this notice. A person whose substantial interests are or may be affected by the District's final action has the right to become a party to the proceeding, in accordance with the requirements set forth above.
7. Pursuant to Section 120.68, Florida Statutes, a party to the proceeding before the District who is adversely affected by final District action may seek review of the action in the District Court of Appeal by filing a notice of appeal pursuant to Rules 9.110 and 9.190, Florida Rules of Appellate Procedure, within 30 days of the rendering of the final District action.
8. A District action is considered rendered, as referred to in paragraph no. 7 above, after it is signed on behalf of the District and filed by the District Clerk.
9. Failure to observe the relevant timeframes for filing a petition for judicial review as described in paragraph no. 7 above will result in waiver of that right to review.

NOR.Decision.DOC.001  
Revised 12.7.11



**Notice Of Rights**

**Certificate of Service**

I HEREBY CERTIFY that a copy of the foregoing Notice of Rights has been sent to the permittee:

KB Home Jacksonville, LLC  
10475 Fortune Pkwy Ste 100  
Jacksonville, FL 32256-3674

This 3th day of June, 2014.

*M. Daniels*

Margaret Daniels, Bureau Chief  
Bureau of Regulatory Support  
St. Johns River Water Management District  
4049 Reid Street  
Palatka, FL 32177-2529  
(386) 329-4570

Permit Number: IND-109-137031-1

## NOTICING INFORMATION

Dear Permittee:

Please be advised that the St. Johns River Water Management District will not publish a notice in the newspaper advising the public that it has issued a permit for this project.

Newspaper publication, using the District's notice form, notifies members of the public of their right to challenge the issuance of the permit. If proper notice is given by newspaper publication, then there is a 21-day time limit for someone to file a petition for an administrative hearing to challenge the issuance of the permit.

To close the point of entry for filing a petition, you may publish (at your own expense) a one-time notice of the District's decision in a newspaper of general circulation within the affected area as defined in Section 50.011 of the Florida Statutes. If you do not publish a newspaper notice to close the point of entry, the time to challenge the issuance of your permit will not expire and someone could file a petition even after your project is constructed.

A copy of the notice form and a partial list of newspapers of general circulation are attached for your convenience. However, you are not limited to those listed newspapers. If you choose to close the point of entry and the notice is published, the newspaper will return to you an affidavit of publication. In that event, it is important that you either submit a scanned copy of the affidavit by emailing it to [compliancesupport@sjrwmd.com](mailto:compliancesupport@sjrwmd.com) (preferred method) or send a copy of the original affidavit to:

Margaret Daniels, Bureau Chief  
Bureau of Regulatory Support  
4049 Reid Street  
Palatka, FL 32177

If you have any questions, please contact the Bureau of Regulatory Support at (386) 329-4570.

Sincerely,



Margaret Daniels, Bureau Chief

Bureau of Regulatory Support

NOTICE OF AGENCY ACTION TAKEN BY THE  
ST. JOHNS RIVER WATER MANAGEMENT DISTRICT

Notice is given that the following permit was issued on \_\_\_\_\_:

(Name and address of applicant) \_\_\_\_\_  
 permit# \_\_\_\_\_. The project is located in \_\_\_\_\_ County, Section  
 \_\_\_\_\_, Township \_\_\_\_\_ South, Range \_\_\_\_\_ East. The permit authorizes a surface  
 water management system on \_\_\_\_\_ acres for  
 \_\_\_\_\_ known as  
 \_\_\_\_\_. The receiving water body is \_\_\_\_\_.

A person whose substantial interests are or may be affected has the right to request an administrative hearing by filing a written petition with the St. Johns River Water Management District (District). Pursuant to Chapter 28-106 and Rule 40C-1.1007, Florida Administrative Code (F.A.C.), the petition must be filed (received) either by delivery at the office of the District Clerk at District Headquarters, P.O. Box 1429, Palatka FL 32178-1429 (4049 Reid St, Palatka, FL 32177) or by e-mail with the District Clerk at Clerk@sjrwmmd.com, within twenty-one (21) days of newspaper publication of the notice of District decision (for those persons to whom the District does not mail or email actual notice). A petition must comply with Sections 120.54(5)(b)4. and 120.569(2)(c), Florida Statutes (F.S.), and Chapter 28-106, F.A.C. The District will not accept a petition sent by facsimile (fax). Mediation pursuant to Section 120.573, F.S., may be available and choosing mediation does not affect your right to an administrative hearing.

A petition for an administrative hearing is deemed filed upon receipt of the complete petition by the District Clerk at the District Headquarters in Palatka, Florida during the District's regular business hours. The District's regular business hours are 8 a.m. – 5 p.m., excluding weekends and District holidays. Petitions received by the District Clerk after the District's regular business hours shall be deemed filed as of 8 a.m. on the District's next regular business day. The District's acceptance of petitions filed by e-mail is subject to certain conditions set forth in the District's Statement of Agency Organization and Operation (issued pursuant to Rule 28-101.001, Florida Administrative Code), which is available for viewing at [floridaswater.com](http://floridaswater.com). These conditions include, but are not limited to, the petition being in the form of a PDF or TIFF file and being capable of being stored and printed by the District. Further, pursuant to the District's Statement of Agency Organization and Operation, attempting to file a petition by facsimile (fax) is prohibited and shall not constitute filing.

The right to an administrative hearing and the relevant procedures to be followed are governed by Chapter 120, Florida Statutes, Chapter 28-106, Florida Administrative Code, and Rule 40C-1.1007, Florida Administrative Code. Because the administrative hearing process is designed to formulate final agency action, the filing of a petition means the District's final action may be different from the position taken by it in this notice. **Failure to file a petition for an administrative hearing within the requisite time frame shall constitute a waiver of the right to an administrative hearing. (Rule 28-106.111, F.A.C.).**

If you wish to do so, please visit [http://floridaswater.com/nor\\_dec/](http://floridaswater.com/nor_dec/) to read the complete Notice of Rights to determine any legal rights you may have concerning the District's decision(s) on the permit application(s) described above. You can also request the Notice of Rights by contacting the Director of Regulatory Support, 4049 Reid St., Palatka, FL 32177-2529, tele. no. (386)329-4570.

**NEWSPAPER ADVERTISING****ALACHUA**

The Alachua County Record, Legal Advertising  
P. O. Box 806  
Gainesville, FL 32602  
352-377-2444/ fax 352-338-1986

**BRAFORD**

Bradford County Telegraph, Legal Advertising  
P. O. Drawer A  
Starke, FL 32901  
904-964-6305/ fax 904-964-8628

**CLAY**

Clay Today, Legal Advertising  
1560 Kinsley Ave., Suite 1  
Orange Park, FL 32073  
904-264-3200/ fax 904-264-3285

**FLAGLER**

Flagler Tribune, c/o News Journal  
P. O. Box 2831  
Daytona Beach, FL 32120-2831  
386-681-2322

**LAKE**

Daily Commercial, Legal Advertising  
P. O. Drawer 490007  
Leesburg, FL 34749  
352-365-8235/fax 352-365-1951

**NASSAU**

News-Leader, Legal Advertising  
P. O. Box 766  
Fernandina Beach, FL 32035  
904-261-3696/fax 904-261-3698

**ORANGE**

Sentinel Communications, Legal Advertising  
633 N. Orange Avenue  
Orlando, FL 32801  
407-420-5160/ fax 407-420-5011

**PUTNAM**

Palatka Daily News, Legal Advertising  
P. O. Box 777  
Palatka, FL 32178  
386-312-5200/ fax 386-312-5209

**SEMINOLE**

Seminole Herald, Legal Advertising  
300 North French Avenue  
Sanford, FL 32771  
407-323-9408

**BAKER**

Baker County Press, Legal Advertising  
P. O. Box 598  
Macclenny, FL 32063  
904-259-2400/ fax 904-259-6502

**BREVARD**

Florida Today, Legal Advertising  
P. O. Box 419000  
Melbourne, FL 32941-9000  
321-242-3832/ fax 321-242-6618

**DUVAL**

Daily Record, Legal Advertising  
P. O. Box 1769  
Jacksonville, FL 32201  
904-356-2466 / fax 904-353-2628

**INDIAN RIVER**

Vero Beach Press Journal, Legal Advertising  
P. O. Box 1268  
Vero Beach, FL 32961-1268  
772-221-4282/ fax 772-978-2340

**MARION**

Ocala Star Banner, Legal Advertising  
2121 SW 19th Avenue Road  
Ocala, FL 34474  
352-867-4010/fax 352-867-4126

**OKEECHOBEE**

Okeechobee News, Legal Advertising  
P. O. Box 639  
Okeechobee, FL 34973-0639  
863-763-3134/fax 863-763-5901

**OSCEOLA**

Little Sentinel, Legal Advertising  
633 N. Orange Avenue  
Orlando, FL 32801  
407-420-5160/ fax 407-420-5011

**ST. JOHNS**

St. Augustine Record, Legal Advertising  
P. O. Box 1630  
St. Augustine, FL 32085  
904-819-3436

**VOLUSIA**

News Journal Corporation, Legal Advertising  
P. O. Box 2831  
Daytona Beach, FL 32120-2831  
(386) 681-2322

**EXHIBIT "E" TO DECLARATION OF COVENANTS AND RESTRICTIONS  
FOR HERITAGE OAKS**

**Initial Architectural Control Committee Guidelines**

30021165.3

## **Initial ARC Guidelines**

### **Heritage Oaks**

#### **Saint Johns, Florida**

## **Contents**

Design Review Approval Process  
Two-step Process for Extensive Changes  
Typical Design Review Applications Recommended Landscape Plants  
Restricted and Unacceptable Plants

## **Exhibits (Illustrations)**

### **Exhibits**

Exhibit A – Plans to Add and Landscape Pools, Patios, and/or Screen Enclosures  
Exhibit B – Landscape Modifications  
Exhibit C – Play Equipment  
Exhibit D – Fences and Required Landscape  
Exhibit E – Solar Panels  
Exhibit F – Temporary Sign Standards "For Sale" and "Open House"  
Blank form "Request for Design Review"

Heritage Oaks  
Saint Johns, Florida

**Design Review Approval Process**

For any proposed changes to exterior of home or landscape other than normal maintenance, please obtain written approval from the Architectural Control Committee.

Please photocopy the "Request for Design Review" form found in the back of this manual, attach it to the information needed to support your request, and send it to the address on the form.

Many proposed modifications will need just a little additional information in order for the committee to understand your request, while more extensive modifications will need full architectural and landscape drawings prepared by qualified Florida architects.

To help you prepare a request, refer to the following pages that outline information needed for particular types of modifications. Also, see the Exhibits that further illustrate information expected relative to various typical modification requests.

Please do not begin until you have the committee's written approval. Such approval by the committee is for aesthetic purposes only and does not address engineering or technical merits of plans, nor does it certify compliance with relevant building codes or ordinances for which the owner/builder is responsible.

### Two Step Process

If planning extensive landscape or structural modifications, we recommend following a two-step process:

Step One, Preliminary Concept Plans: The owner/builder may submit to the committee two (2) sets of plans with the "Request for Design Review" form completed and attached to each set. The committee will grant written approval, conditional approval, or deny approval. Any changes required by a conditional approval must be incorporated in subsequent plans; failure to do so will be grounds for denial of Final Plans. Any changes identified as "recommended" will not be mandatory, but should be given careful consideration prior to drafting Final Plans. Any denial of approval will be accompanied by a statement setting forth the reason(s).

Step Two, Final Construction and/or Landscape Plans and Specifications: The owner/builder must submit to the Architectural Control Committee two (2) sets of plans and specifications with a "Request for Design Review" form completed and attached to each set. The following items are required before final construction approval:

1. **Vegetation Survey:** Scale 1/8" 1' or 1" = 10'. This plan must show the location, type and size of significant trees and shrubs on the home site. This information can be shown on the landscape plan. Any plant materials to be removed must be indicated and care should be taken to preserve suitable plants and shrubs. All vegetation to remain should be barricaded at the drip line of trees. No debris or construction materials will be stored within barricades.
2. **Landscape Plan:** Scale 1/8" = 1' or 1" = 10'. This plan must indicate perimeter walls of structure plus window or door locations. This plan must indicate the location, botanical name, size, quantity and specifications of all proposed and existing to remain plant material. Proposed plant material should follow, but not necessarily be limited to the recommended plant list in this manual. An irrigation system is also required.
3. **Site Plan:** Scale 1/8" = 1' or 1" = 10'. This plan must consist of the following components with specifications:
  - a) Building location.
  - b) Setbacks.
  - c) Existing vegetation.
  - d) Property boundaries.
  - e) Grading - to show all proposed and existing spot grades or contours, proposed site drainage and finished floor elevations.
  - f) Easements.
  - g) Paths, sidewalks.
  - h) Outdoor use areas (i.e., pool, deck areas, atriiums, etc.)
  - i) Screening elements – all mechanical equipment and trash containers to be located on the exterior of the building must be shown on floor plan, site plan and elevation drawings, including the proposed method of screening. If plant material is used, the minimum height of the plant must be forty-eight (48) inches.



- j) Driveways, Patios and Parking Areas – all hard surface exterior materials (driveways, patios, sidewalks, entry walkways, pools or decks, etc.) must be noted by type, color, manufacturers' specifications or other descriptive detail. These specifications may be included in the landscape plan. An enriched surface material should be considered for the driveway such as: stamped concrete, interlocking pavers, exposed aggregate or some other decorative treatment. No asphalt, loose gravel or unpaved surfaces will be permitted.
  - k) Outdoor Lighting – including yard lighting, if any, should be noted by location, type, manufacturer and intensity.
- 4. **Floor Plans:** Scale  $1/4" = 1'$ . To include balconies, decks, patios, atriiums, utility meter locations, garage, square footage of total living area of residence.
  - 5. **Roof Plan:** To show pitch, valleys, hips, etc.
  - 6. **Exterior Elevations:** Scale  $1/4" = 1'$ . To include all exterior elevations of main walls, etc., with heights clearly indicated.
  - 7. **Exterior Material Specifications Sheet:** To include samples of exterior colors, paint brand, color number and name, and exterior materials proposed for use.
  - 8. **Two Sets of Construction Plans:** The committee retains one set on file and returns one stamped approved, to homeowner for use in obtaining a building permit.

### Typical Design Review Applications

Adding to Existing Structure such as a pool, room, extended lanai, etc. (Exhibit A) 1. See Set-Back Requirements below.

<u>Minimum Setbacks</u>	<u>Single Family</u>
Front Setback w/o sidewalk	20'
Side Setback (Principal & Accessory Structures)	5'
Rear Setback *	10'
Setback to Water body (Principal Structure)*	20'
Setback to Project Perimeter (Accessory Structure)*	10'

\*Except no part of a structure may encroach into a drainage, lake maintenance or utility easement.

2. Need a site (plot) plan showing home as built on your lot indicating setbacks from lot boundary, lake-maintenance easement, utility easements, etc. A site (plot) plan was provided at closing, but if you need a copy, please contact your local municipality.
3. On a site plan drawn to scale, show where the new structure will be located.
4. Partial elevations; show tie-in of new roof to existing and elevations of room additions.
5. If adding a screen cage, frames must be dark bronze color with charcoal screen mesh.
6. Include drawing of screen cage roof; use a mansard roof style.
7. Show additional landscaping which will be required around pool screens, mechanical equipment, etc.

### Landscape Modifications (Exhibit B, also Exhibits C, D and E)

1. Show footprint of residence and location on site. (Site Plan usually helpful)
2. Indicate existing landscaping and use a graphic technique to show what you intend to add or take away.
3. Include names (genus and species) and sizes of plant material. This manual includes a recommended plant list.
4. We recommend consulting with a landscape architect.

### Re-Painting Existing Structure

1. Include paint brand, color name and color number. Attach a sample of each color to the request form and label which sample is for house body, trim, garage door, front door, fascia, etc.
2. Include color of roof (and driveway if other than cement) to insure compatibility with proposed new paint palette.

### Driveway Pavers

1. Include manufacturer, pattern, color number and name. Prefer to have an actual sample or color picture. Also, need samples or photos of house paint and color of roof to assure compatibility.
2. When proposing any "change" in size of driveway, an as built site plan is necessary for us to see current driveway with proposed extension sketched in a different color or shading.

### Solar Panels (Exhibit E)

Solar panels may require additional landscaping. Front-facing solar panels are prohibited. If installed on the side of the roof, the panels must be flush with the roof line (tilt is

prohibited), and they must be placed closest to the rear of the home to minimize view from the street and neighbors.

#### Playground Equipment (Exhibit C)

1. Show an as-built site plan and proposed placement of the play equipment. Play areas, gym sets, etc., should be buffered from neighbors' views. Therefore, show placement of any landscaping to be used to conceal from view.
2. Playground equipment should be placed in the rear yard, may not extend past the side wall line of the home and/or may require a fence or landscaping to minimize view from the street or neighbors.
3. Play equipment on water lots may require additional measures to minimize visibility of the playground equipment. Approval/denial is at the sole discretion of the Committee. Decisions may be appealed to the Board of Directors.
4. If you have a picture from a catalog, etc., of the equipment, please include with your request.

#### Fences (Exhibit D)

1. All fence installations must be approved prior to installation.
2. Fences should not encroach into drainage or lake maintenance easements.
2. Style: 6' White Vinyl on standard lots. On water front lots, a 4' black aluminum rail fence is the approved style.
3. General setback is 20' from the front corner of the house. This requirement may vary depending upon the placement of the adjoining lots and subject to ARC approval.
4. It is recommended that fences match color and line up with fences on adjoining lots to maintain a cohesive appearance in the community.
5. Landscaping of the exterior of the fence is required.

#### Holiday Decorations

1. Tasteful and appropriate holiday decorations are permitted and do not require ARC approval.
2. Decorations may be put in place 30 days prior to the holiday and must be removed no more than 10 days after the holiday.
3. Inflatable displays of any kind are prohibited.
4. Displays are prohibited from emitting sound or noise.
5. Roof displays are prohibited.

#### Screen Doors and Entries

1. Plain screen doors are approved – doors with no ornamentation, a small kick plate and a crossbar at or near handle for stability. Generally bronze is preferred to make it appear as a shadow, rather than a sharp contrast to architecture. Color still needs to be approved, however, as all neighborhoods and/or buildings can vary.
2. If using the Phantom Screen, frame should match the front door color as closely as possible. Appearance of "Phantom Screen" (trademark) is less obtrusive than a full screen door.

Storm Shutters (Storm Protection may have been provided for new construction as dictated by local/state law. If you wish to change from protection provided, review is required. See below.)

1. Need a footprint (sketch floor plan), of residence (for condos and villas a "cutaway" is usually found on sales literature) that shows exact location of shutter placement, i.e., outside bedroom window, across the lanai, etc. (helpful to number each location).
2. Include color of window trim and color of shutter slats and frame (white, off-white). Proposed storm shutter color should blend with wall color.

Statues, Fountains, Flags, Bird Baths, Gazebos, Satellite Dishes, etc.

Show proposed location on a sketch site plan. Provide a photograph or drawing; indicate size, color, material, etc. Additions such as statues and fountains should be integrated into landscape, and be a size appropriate to scale of home. Since aesthetic decisions regarding statuary are very subjective – generally, we encourage owners to find locations on lanais or within private area to lessen impact on public streetscape.

Signs: Temporary "for sale" and "open house" signs (Exhibit F)

### Recommended Landscape Plants

All plant material shall be Florida Fancy or Florida Grade #1 as defined in Grades and Standards for Nursery Plants, State Plant Board of Florida. Under extreme winter weather conditions, some of the listed plants will be susceptible to varying cold or freeze damage.

#### Canopy Trees & Palms:

<b>Botanical Name</b>	<b>Common Name</b>
<i>Acer rubrum</i>	Red Maple
<i>Pinus elliotti densa</i>	Slash Pine
<i>Quercus virginiana</i>	Live Oak
<i>Quercus laurifolia</i>	Laurel Oak
<i>Magnolia grandiflora</i>	Southern Magnolia
<i>Peltophorum pterocarpum</i>	Yellow Poinciana
<i>Jacaranda mimosifolia</i>	Jacaranda
<i>Gardonia lasianthus</i>	Loblolly Bay
<i>Juniperus silicicola</i>	Southern red Cedar
<i>Magnolia virginiana</i>	Sweet Bay
<i>Platanus occidentalis</i>	Sycamore
<i>Keolreuteria elegans</i>	Golden Rain Tree
<i>Sabal palmetto</i>	Cabbage Palm
<i>Taxodium distichum</i>	Bald Cypress
<i>Washingtonia robusta</i>	Washington Palm
<i>Wodyetia biforcata</i>	Foxtail Palm

Minimum height at planting shall be 12 feet.

Palms, 14 feet measured to the bud.

Canopy Trees: 2½ Inch caliper, minimum

#### Sub-Canopy Trees:

<b>Botanical Name</b>	<b>Common Name</b>
<i>Podocarpus macrophyllus maki</i>	Japanese Yew
<i>Nerium oleander</i>	Oleander
<i>Myrica cerifera</i>	Wax Myrtle
<i>Ligustrum japonica</i>	Ligustrum tree
<i>Psidium littorale</i>	Cattley Guava
<i>Lagerstroemia indica</i>	Crape Myrtle
<i>Myrsine guianensis</i>	Myrsine
<i>Ilex cornuta 'burfordii'</i>	Burford Holly
<i>Ilex cassine</i>	Dahoon Holly
<i>Ilex opaca 'East Palatka'</i>	East Palatka Holly
<i>Podocarpus gracilior</i>	Weeping Podocarpus
<i>Phoenix roebellinii</i>	Pygmy Date Palm, Triple
<i>Sabal palmetto</i>	Cabbage Palm
<i>Taxodium distichum</i>	Bald Cypress
<i>Washingtonia robusta</i>	Washington Palm
<i>Wodyetia biforcata</i>	Foxtail Palm

Minimum height at planting shall be 5 feet.