

① 42  
In: R  
McClure + Whelan

Public Records of  
St. Johns County, FL.  
Clerk# 99009805  
O.R. 1390 PG 690  
04:08PM 03/02/1999  
REC \$249.00 SUR \$31.50

**DECLARATION OF COVENANTS AND RESTRICTIONS**  
**FOR**  
**OCEAN PALMS**

**THIS DOCUMENT PREPARED BY:**

**Thomas M. Jenks, Esq.**  
**Pappas Metcalf Jenks Miller**  
**& Reinsch, P.A.**  
**200 West Forsyth Street - Suite 1400**  
**Jacksonville, FL 32202-4327**

17831.4  
852.97440  
02-13-99

0R1390PG0691

**INDEX OF DECLARATION OF COVENANTS AND RESTRICTIONS**  
**FOR**  
**OCEAN PALMS**

**ARTICLE I        MUTUALITY OF BENEFIT AND OBLIGATION**

- Section 1.1    Mutuality
- Section 1.2    Benefits and Burdens

**ARTICLE II DEFINITIONS**

- Section 2.1    Association
- Section 2.2    Board
- Section 2.3    Common Area
- Section 2.4    Developer
- Section 2.5    Limited Common Area
- Section 2.6    Lot
- Section 2.7    Owner
- Section 2.8    Property or Subdivision
- Section 2.9    PUD
- Section 2.10   Surface Water or Stormwater Management System

**ARTICLE III       PROPERTY SUBJECT TO THIS DECLARATION: ADDITIONS AND DELETIONS**

- Section 3.1    No Implied Extension of Covenants
- Section 3.2    Additional Lands
- Section 3.3    Withdrawal of Lands

**ARTICLE IV        THE ASSOCIATION**

- Section 4.1    Membership
- Section 4.2    Classes and Voting

**ARTICLE V         COMMON AREA RIGHTS**

- Section 5.1    Conveyance of Common Area
- Section 5.2    Owners' Easement of Enjoyment
- Section 5.3    Right of the Developer to Designate Property as Common Area or to Withdraw Property from the Common Area
- Section 5.4    Maintenance of Common Area and Compliance with Applicable Permits
- Section 5.5    Easement for Maintenance Purposes

**ARTICLE VI        ARCHITECTURAL CONTROL**

- Section 6.1    Architectural Review and Approval

17831.4  
852.97440  
02-15-99

- Section 6.2 Architectural Review Board
- Section 6.3 Powers and Duties of the ARB
- Section 6.4 Compensation of ARB
- Section 6.5 Review of Initial Construction by Developer
- Section 6.6 Variance
- Section 6.7 Limited Liability
- Section 6.8 Inapplicability to Intracoastal Lots

#### **ARTICLE VII COVENANTS FOR MAINTENANCE ASSESSMENTS**

- Section 7.1 Creation of the Lien and Personal Obligation of Assessments
- Section 7.2 Purpose of Assessments
- Section 7.3 Calculation and Collection of Assessments
- Section 7.4 Effect of Non-Payment of Assessment: Lien, Personal Obligation, and Remedies of Developer
- Section 7.5 Subordination of Lien to Mortgages
- Section 7.6 Working Capital Fund
- Section 7.7 Developer's Assessments

#### **ARTICLE VIII EXTERIOR MAINTENANCE ASSESSMENTS**

- Section 8.1 Regular Maintenance
- Section 8.2 Remedial Maintenance
- Section 8.3 Access

#### **ARTICLE IX UTILITY PROVISIONS**

- Section 9.1 Water System
- Section 9.2 Sewage System
- Section 9.3 Garbage Collection
- Section 9.4 Utility Service

#### **ARTICLE X USE RESTRICTIONS AND RIGHTS AND EASEMENTS RESERVED BY DEVELOPER**

- Section 10.1 Residential Use
- Section 10.2 Living Area
- Section 10.3 No Detached Buildings
- Section 10.4 Setbacks
- Section 10.5 Landscaping
- Section 10.6 Motor Vehicles and Boats
- Section 10.7 Nuisances
- Section 10.8 Antenna
- Section 10.9 Lakes
- Section 10.10 Insurance and Casualty Damages
- Section 10.11 Trees

0R1390PG0693

Section 10.12 Artificial Vegetation  
Section 10.13 Signs  
Section 10.14 Lighting  
Section 10.15 Animals  
Section 10.16 Maintenance of Lots and Limited Common Areas  
Section 10.17 Fences  
Section 10.18 Maintenance of Driveways  
Section 10.19 Window Air Conditioning  
Section 10.20 Compliance with Laws  
Section 10.21 Platting and Additional Restrictions  
Section 10.22 Leasing  
Section 10.23 Common Areas  
Section 10.24 Environmental Permits and Restrictions

**ARTICLE XI      RIGHTS AND EASEMENTS RESERVED BY DEVELOPER**

Section 11.1 Easement for Ingress, Egress, Utilities and Drainage  
Section 11.2 Drainage Flow  
Section 11.3 Future Easements  
Section 11.4 Cable Television or Radio  
Section 11.5 Easements for Maintenance Purposes  
Section 11.6 Developer Rights Re: Temporary Structures, Etc.

**ARTICLE XII      RIGHTS AND EASEMENTS GRANTED BY DEVELOPER**

Section 12.1 Easement for Ingress and Egress  
Section 12.2 Rights of Developer to Restrict Access  
Section 12.3 Rights of Developer to Alter Roadways

**ARTICLE XIII     GENERAL PROVISIONS**

Section 13.1 Remedies for Violations  
Section 13.2 Severability  
Section 13.3 Additional Restrictions  
Section 13.4 Titles  
Section 13.5 Termination or Amendment  
Section 13.6 Assignment of Permit Responsibilities and Indemnification  
Section 13.7 Conflict or Ambiguity in Documents  
Section 13.8 Usage  
Section 13.9 Effective Date  
Section 13.10 Disclaimers as to Water Bodies

Exhibit A - Property  
Exhibit B - Articles of Incorporation  
Exhibit C - Bylaws  
Exhibit D - Common Area  
Exhibit E - Roadways

17831.4  
852.97440  
02-15-99

III

081350P60624

**DECLARATION**  
**OF**  
**COVENANTS AND RESTRICTIONS**  
**FOR**  
**OCEAN PALMS**

THIS DECLARATION is made this 24 day of February, 199<sup>9</sup>, by ST. AUGUSTINE DEVELOPMENT CORPORATION, a Florida corporation (the "Developer"), which declares that the real property described on Exhibit A attached hereto and made a part hereof (the "Property"), which is owned by the Developer, shall be held, transferred, sold, conveyed and occupied subject to the covenants, restrictions, easements, charges, liens and all other matters set forth in this Declaration which shall be deemed to be covenants running with the title to the Property and shall be binding upon the Developer and all parties having or acquiring any right, title or interest in the Property or any part thereof.

**ARTICLE I**  
**MUTUALITY OF BENEFIT AND OBLIGATION**

Section 1.1 **Mutuality.** The covenants, restrictions, and agreements set forth in this Declaration are made for the mutual and reciprocal benefit of every parcel within the Property, and are intended to create mutual equitable servitudes upon each such parcel in favor of the other parcels, to create reciprocal rights among the respective Owners, and to create privity of contract and an estate between the grantees of each and every parcel within the Property, their heirs, successors and assigns.

Section 1.2 **Benefits and Burdens.** Every person who is an Owner does by reason of taking title to land located within the Property agree to all the terms and provisions of this Declaration and shall be entitled to its benefits and subject to its burdens.

**ARTICLE II**  
**DEFINITIONS**

The following words, when used in this Declaration shall have the following meanings:

Section 2.1 **Association.** The Ocean Palms Homeowners Association, Inc., a Florida corporation not-for-profit. This is the Declaration to which the Articles of Incorporation (the "Articles") and Bylaws (the "Bylaws") of the Association make reference. Copies of the Articles and Bylaws are attached as Exhibits B and C, respectively.

Section 2.2 **Board.** The Board of Directors of the Association.

Section 2.3 **Common Area.** All real property (including easements, licenses and rights to use real property) and personal property located within or adjacent to the Property, if any, which is owned by the Developer, or by the Association, and which the Developer has designated

17831.4  
852.97440  
02-15-99

DR1390PG0695

for the common use of the Owners by reference thereto in this Section 2.3, or by recording a Supplementary Declaration, pursuant to the terms of Section 5.3 hereof. The Common Area initially designated by the Developer shall consist of the real property (and interests therein) more particularly described on Exhibit D attached hereto and made a part hereof together with all improvements constructed therein by Developer, but not owned or maintained by a public or private utility company.

**Section 2.4 Developer.** St. Augustine Development Corporation and its successors and such of its assigns as to which the rights of the Developer hereunder are specifically assigned. Developer may assign all or only a portion of such rights in connection with portions of the Property. In the event of such a partial assignment, the assignee may exercise such rights of the Developer as are specifically assigned to it. Any such assignment may be made on a non-exclusive basis. Reference in this Declaration to St. Augustine Development Corporation as the Developer of the Property is not intended and shall not be construed, to impose upon St. Augustine Development Corporation any obligations, legal or otherwise, for the acts or omissions of third parties who purchase lots or parcels within the Property from St. Augustine Development Corporation and develop and resell the same.

**Section 2.5 Limited Common Area.** The Limited Common Area of a Lot shall consist of the portion of the Property between the front Lot line and the nearest edge of the paved road surface (as it may exist from time to time) and between the rear Lot line and the nearest shore line of any lake adjacent to the Lot, within the area bounded by the extension of the side Lot lines, together with any portion of the Property contiguous to a Lot which, as a result of the natural configuration of the Property, is primarily of benefit to such Lot. Any question concerning the boundary of a Limited Common Area shall be determined by the Board of Directors of the Association.

**Section 2.6 Lot.** Any platted Lot or any other parcel of real property located within the Property, on which one or more residential dwellings have been or could be constructed.

**Section 2.7 Owner.** The record owner or owners of any Lot.

**Section 2.8 Property or Subdivision.** The real property described on the attached Exhibit A and such additions and deletions thereto as may be made in accordance with the provisions of Sections 3.2 and 3.3 of this Declaration.

**Section 2.9 PUD.** Planned Unit Development Resolution Number 98-011 as enacted by the Board of County Commissioners of St. Johns County, Florida, as the same may be amended from time to time.

**Section 2.10 Surface Water or Stormwater Management System.** A system which is designed and constructed or implemented within the Property to control discharges which are necessitated by rainfall events, incorporating methods to collect, convey, store, absorb, inhibit, treat, use or reuse water to prevent or reduce flooding, overdrainage, environmental degradation, and water pollution or otherwise affect the quantity and quality of discharges from the system, as permitted pursuant to Chapters 40C-4, 40C-40, or 40C-42, F.A.C. or regulations of similar

17831.4  
352,974.0  
02-15-99

DR1390P60696

import. For purposes of this Declaration, the Surface Water or Stormwater Management System shall be deemed to be a part of the Common Area.

**ARTICLE III**  
**PROPERTY SUBJECT TO THIS DECLARATION:**  
**ADDITIONS AND DELETIONS**

Section 3.1 **No Implied Extension of Covenants.** Each Owner and each tenant of any improvements constructed on any Lot, by becoming an Owner or tenant, shall be deemed to have agreed that (a) the Property described on Exhibit A and such additional property as may be annexed pursuant to Section 3.2 hereof shall be the only Property subject to this Declaration, (b) that nothing contained in this Declaration or in any recorded or unrecorded plat, map, picture, drawing, brochure or other representation of a scheme of development, shall be construed as subjecting, or requiring the Developer to subject any other property now or hereafter owned by the Developer to this Declaration, and (c) that the only manner in which additional land may be subjected to this Declaration is by the procedure set forth in Section 3.2 hereof.

Section 3.2 **Additional Lands.** Developer may, but shall not be obligated to, subject additional land to this Declaration (or to the assessment provisions of this Declaration) from time to time provided only that (a) any additional land subjected to this Declaration (or its assessment provisions) shall be contiguous to the Property then subject to this Declaration (for purposes of this Section 3.2, property separated only by public or private roads, water bodies, golf courses, or open space shall be deemed contiguous), and (b) the Owners of property within additional lands made subject to this Declaration (or its assessment provisions) shall be and become subject to this Declaration (or its assessment provisions), and shall be responsible for their pro rata share of common expenses for which assessments may be levied pursuant to the terms of Article VII of the Declaration. Addition of lands to this Declaration shall be made and evidenced by filing in the public records of St. Johns County, Florida, a Supplementary Declaration executed by the Developer with respect to the lands to be added. Developer reserves the right to supplement this Declaration to add land to the scheme of this Declaration (or its assessment provisions) pursuant to the foregoing provisions without the consent or joinder of any Owner or mortgagee of land within the Property.

Section 3.3 **Withdrawal of Lands.** With the consent and joinder of Owners holding a majority of the votes in the Association, the Developer may, but shall have no obligation to, withdraw at any time, or from time to time, portions of the Property from the terms and effect of this Declaration. Upon the Developer's request, the consent and joinder of each and every Owner to such withdrawal shall not be unreasonably withheld. The withdrawal of lands as aforesaid shall be made and evidenced by filing in the public records of St. Johns County, Florida, a Supplementary Declaration executed by the Developer with respect to the lands to be withdrawn.

DR1390P60627

**ARTICLE IV**  
**THE ASSOCIATION**

Section 4.1 **Membership.** Each Owner, including the Developer (at all times so long as it owns any part of the Property), shall be a member of the Association, provided that any such person or entity who holds such interest only as security for the performance of an obligation shall not be a member. Membership shall be appurtenant to, and may not be separated from, ownership of any Lot.

Section 4.2 **Classes and Voting.** The Association shall have two classes of membership:

(a) **Class A Members.** The Class A Members shall be all Owners, with the exception of the Developer, who shall be entitled to one (1) vote for each Lot owned. When more than one person holds an interest in any Lot, all such persons shall be members of the Association. However, the vote for any such Lot shall be exercised as the Owner's thereof shall determine, but in no event shall more than one vote be cast with respect to any Lot.

(b) **Class B Members.** The Class B Member shall be the Developer who shall be entitled to one (1) vote, plus two (2) votes for each vote entitled to be cast in the aggregate at any time and from time to time by the Class A Members. The Class B Membership shall cease and be converted to Class A Membership on the happening of either of the following events, whichever occurs earlier:

(i) Three (3) months after ninety percent (90%) of the Lots have been conveyed to members of the Association other than the Developer; or

(ii) Such earlier date as the Developer may choose to terminate the Class B Membership upon notice to the Association.

**ARTICLE V**  
**COMMON AREA RIGHTS**

Section 5.1 **Conveyance of Common Area.** Developer agrees that all of the Common Area owned by Developer shall be conveyed or assigned to the Association, subject to covenants, easements, restrictions and other matters of record, before the date which is ninety (90) days following the conveyance of the last Lot owned by the Developer to any third party. Upon the recordation of any deed or deeds conveying Common Area to the Association, the Association shall be conclusively deemed to have accepted the conveyance evidenced by such deed or deeds.

Section 5.2 **Owners' Easement of Enjoyment.** Each Owner shall have a right and easement of enjoyment in and to the Common Area for its intended purpose, which shall be appurtenant to, and shall pass with, the title to the land of such Owner, subject to the following:



0R1390P00698

- (a) The right of the owner of the Common Area, with the consent of the Developer (if different from such owner) to dedicate or transfer all or any part of the Common Area to any public agency, authority or utility;
- (b) All provisions of this Declaration, any plat of all or any parts of the Property, governmental restrictions, including the provisions of the PUD;
- (c) Reasonable rules and regulations governing use and enjoyment of the Common Area adopted by the Developer or the Association;
- (d) The rights of the Developer under Section 5.3 to add to or withdraw land from the Common Area;
- (e) Easements, restrictions, agreements and other matters of record.

The foregoing easement of enjoyment in favor of the Owners shall not be construed to create or imply any other easements or rights not expressly created by this Declaration, it being the intent hereof to limit the Owners' rights of use of specific portions of the Common Area to only the intended purposes of such portions of the Common Area. For example, the creation of each Owner's right to drain such Owner's Lot into the portions of the Common Area included within the Surface Water or Stormwater Management System, does not create any right of access by any Owner to such portions of the Common Area over any other Owner's Lot or other privately owned portions of the Subdivision.

**Section 5.3 Right of the Developer to Designate Property as Common Area or to Withdraw Property from the Common Area.** Notwithstanding anything to the contrary contained in this Declaration, the Developer shall have the right, in its sole discretion, to designate land, easements, use rights and personal property owned by the Developer as Common Area, provided only that such land shall be located within the Property or contiguous to the Property (for purposes of this Section 5.3, property separated only by public or private roads, water bodies, golf courses, or open space shall be deemed contiguous). For so long as the Developer shall own any Lot, the Developer may, at any time, withdraw, or cause to be withdrawn, land from the Common Area in the Developer's sole discretion. The prior sentence notwithstanding, in the event such withdrawal of Common Area shall materially and adversely affect any Lot, or materially and adversely affect access, visibility, or drainage to or from any Lot, the Developer shall not have the right to withdraw such Common Area without the consent and joinder of the Owner of the Lot which is so affected. Addition of land to and withdrawal of land from the Common Area shall be evidenced by recording a Supplementary Declaration in the public records of St. Johns County, Florida, which shall specifically reference such addition or withdrawal. Withdrawal of land from the Common Area by the Developer shall terminate any and all easements and rights of use of the Owners in such land. No land owned by the Developer shall be deemed to be Common Area unless such land is expressly referenced as such under Section 2.3 hereof, or subsequently designated as such by the Developer pursuant to Section 2.3 hereof and this Section 5.3, even if the Developer consents or acquiesces to the use of such land by the Owners. In the event any land, easements, use rights, or personal property owned by the Association shall be withdrawn from the Common Area pursuant to this Section 5.3, upon the

Developer's written request, the Association shall promptly execute and deliver to the Developer any and all deeds, bills of sale, assignments or other conveyance documents as may be necessary or appropriate to effectuate the withdrawal of such Common Area.

**Section 5.4 Maintenance of Common Area and Compliance with Applicable Permits.** The Association shall at all times maintain in good repair and manage, operate and insure, and shall replace as often as necessary, the Common Area and any improvements and landscaping (except utilities owned and maintained by public or private utility companies providing water, sewer, electrical, fire protection, cable television, telephone, or similar utilities to the Property, or any portion thereof) situated on the Common Area, if any. The Association shall maintain all lakes, drainage areas, drainage easements, and control structures, and shall preserve and protect all designated conservation areas, upland buffers and littoral zones located within, adjacent, or in near proximity to the Property, in accordance with all permit requirements and conditions contained in applicable dredge fill, consumptive use, surface water permits, or any other applicable permits issued by the United States Army Corps of Engineers ("ACOE"), Florida Department of Environmental Protection ("FDEP"), St. Johns River Water Management District ("SJRWMD"), and St. Johns County, Florida and all statutes, rules, regulations and requirements pertaining to surface water management, drainage and water quality promulgated by the SJRWMD, the FDEP, and all other local, state and federal authorities having jurisdiction. The Association shall maintain those portions of the Common Area designated by applicable permit as conservation tracts, stormwater management tracts or similar designations, in accordance with all permit requirements, rules, and regulations promulgated by all local, state and federal authorities having jurisdiction. The Association shall be responsible for the maintenance, operation and repair of the Surface Water or Stormwater Management System. Maintenance of the Surface Water or Stormwater Management System shall mean the exercise of practices which allow the system to provide drainage, water storage, conveyance of other surface water, or stormwater management capabilities as permitted by the SJRWMD. The Association shall be responsible for such maintenance and operation. Any repair or reconstruction of the Surface Water or Stormwater Management System shall be as permitted, or if modified, as approved by the SJRWMD. All maintenance obligations of the Association shall be performed as ordered by the Board of Directors of the Association, and all or any portion of the cost of such maintenance incurred by the Association pursuant to this Section 5.4, shall be a common expense of the Association to be collected and paid in the manner prescribed by this Declaration.

**Section 5.5 Easement for Maintenance Purposes.** The Developer hereby grants to the Association and its successors, assigns, agents, and contractors, an easement in, on, over and upon those portions of the Property as may be reasonably necessary for the purpose of maintaining the Common Area, including the Surface Water or Storm Water Management System, or other portions of Property to be maintained by Association, in accordance with the requirements of this Declaration. The easement granted hereby shall not be exercised by any party in a manner which unreasonably interferes with the use, occupancy, or enjoyment of any improved portion of the Property. Further, in the event that any portion of the Property shall be damaged or altered in any way as the result of the exercise of the easement rights granted hereby, such portions of the Property shall be immediately restored to the condition that existed immediately prior to such damage or alteration by the party exercising such rights.

**ARTICLE VI**  
**ARCHITECTURAL CONTROL**

**Section 6.1 Architectural Review and Approval.** Except for the initial construction of residential dwellings and related structures, landscaping, and other improvements ("Initial Construction"), no landscaping, improvement or structure of any kind, including without limitation, any building, fence, wall, screen enclosure, sewer, drain, disposal system, landscape device or object, driveway or other improvement shall be commenced, erected, placed or maintained upon any Lot, nor shall any addition, change or alteration therein or thereof be made, unless and until the plans, specifications and location of the same have been submitted to, and approved in writing by the Association. All plans and specifications shall be evaluated as to visual and acoustical privacy and as to the harmony of external design and location in relation to surrounding structures, topography, existing trees and other natural vegetation and as to specific conformance with architectural criteria which may be imposed from time to time by the Developer or the Association. It shall be the burden of each Owner to supply two (2) sets of completed plans and specifications to the Architectural Review Board ("ARB") and no plan or specification shall be deemed approved unless a written approval is granted by the ARB to the Owner submitting same. The ARB shall approve or disapprove plans and specifications properly submitted within thirty (30) days of each submission. Any change or modification to an approved plan shall not be deemed approved unless a written approval is granted by the ARB to the Owner submitting same.

**Section 6.2 Architectural Review Board.** The architectural review and control functions of the Association shall be administered and performed by the ARB, which shall consist of three (3) or five (5) members who need not be members of the Association. The Board of Directors of the Association shall have the right to appoint all of the members of the ARB. A majority of the ARB shall constitute a quorum to transact business at any meeting of the ARB, and the action of a majority present at a meeting at which a quorum is present shall constitute the action of the ARB. Any vacancy occurring on the ARB because of death, resignation, or other termination of service of any member thereof shall be filled by the Board of Directors.

**Section 6.3 Powers and Duties of the ARB.** The ARB shall have the following powers and duties:

(a) To recommend amendments to the architectural criteria to the Board at such time as the Board shall have the right to adopt or amend architectural criteria for the Property. For so long as the Developer shall be entitled to elect or appoint a majority of the members of the Board, only the Developer shall have the right to promulgate, amend, eliminate, or replace architectural criteria applicable to architectural review to be conducted by the Association. At such time as members of the Association shall elect a majority of the members of the Board, such architectural criteria shall be promulgated, amended, eliminated, or replaced by the Board. Any amendment of the architectural criteria shall be consistent with the provisions of this Declaration. Notice of any amendment to the architectural criteria, which shall include a verbatim copy of such amendment, shall be delivered to each member of the Association. The delivery to each member of the Association of notice and a copy of any amendment to the architectural criteria shall not, however, constitute a condition precedent to the effectiveness or validity of such

0R1350P60701

amendment. It shall not be necessary for the architectural criteria, or any amendment thereto, to be recorded.

(b) To require submission to the ARB of two (2) complete sets of all plans and specifications for any improvement or structure of any kind requiring review and approval of the ARB pursuant to this Article VI. The ARB may also require submission of samples of building materials proposed for use on any Lot, and may require tree surveys to show the effect of the proposed improvements on existing tree cover, and such additional information as reasonably may be necessary for the ARB to completely evaluate the proposed structure or improvement in accordance with this Declaration and applicable architectural criteria.

(c) To approve or disapprove in accordance with the provisions of this Article VI, any improvements or structures of any kind (other than Initial Construction), or any change or modification thereto, the construction, erection, performance or placement of which is proposed upon any Lot, and to approve or disapprove any exterior additions, changes, modifications or alterations therein or thereon. Any party aggrieved by a decision of the ARB shall have the right to make a written request to the Board, within thirty (30) days of such decision, for a review thereof. The determination of the Board upon review of any such decision shall be dispositive.

(d) To adopt a schedule of reasonable fees for processing requests for ARB approval of proposed improvements. Such fees, if any, shall be payable to the Association, in cash, at the time that plans and specifications are submitted to the ARB.

(e) All approvals given by the ARB, and by the Developer pursuant to Section 6.5 hereof, shall be evidenced by a stamp, seal or similar graphic representation which shall be affixed to the plans for the applicable improvements.

**Section 6.4 Compensation of ARB.** The Board may, at its option, pay reasonable compensation to any or all members of the ARB.

**Section 6.5 Review of Initial Construction by Developer.** No Initial Construction shall be commenced upon any Lot unless and until the plans, specifications and location of the same have been submitted to, and approved by, the Developer in writing. All plans and specifications shall be evaluated as to visual and acoustical privacy, as to harmony of external design and location in relation to surrounding structures, if any, topography, existing trees and other natural vegetation, and as to consistency with this Declaration and architectural criteria made applicable to Initial Construction by the Developer from time to time.

**Section 6.6 Variance.** The Developer and the ARB may authorize variances from compliance with any architectural provisions this Declaration or applicable architectural criteria when circumstances such as topography, natural obstructions, hardships, or aesthetic or environmental considerations require same. Such a variance must be evidenced by a document signed by an authorized representative of the Developer or ARB, as applicable. If such a variance was granted, no violation of the covenants, conditions and restrictions contained in this Declaration shall be deemed to have occurred with respect to the matters for which the variance was granted. The granting of such a variance shall not, however, operate to waive any of the

17831.4  
852.97440  
02-15-99

1

terms and provisions of this Declaration for any purpose except as to the particular Lot and particular provisions of this Declaration or applicable architectural criteria covered by the variance, nor shall it effect in any way an Owner's obligation to comply with all governmental laws and regulations, including but not limited to, zoning ordinances and setback lines or requirements imposed by any governmental or municipal authority.

Section 6.7 **Limited Liability.** In connection with all reviews, acceptances, inspections, permissions, consents or required approvals by or from the Developer, the ARB, or the Association as contemplated by this Article VI, neither the Developer, the ARB, nor the Association shall be liable to an Owner or to any other person on account of any claim, liability, damage or expense suffered or incurred by or threatened against an Owner or such other person and arising out of or in any way related to the subject matter of any such reviews, acceptances, inspections, permissions, consents or required approvals, whether given, granted or withheld by the Developer, the ARB, or the Association.

Section 6.8 **Inapplicability to Intracoastal Lots.** The provisions of this Article VI shall not be applicable to any improvements or modifications thereto which are constructed upon Lots 190 through 208, inclusive, of the Subdivision (the "Intracoastal Lots").

## **ARTICLE VII** **COVENANTS FOR MAINTENANCE ASSESSMENTS**

Section 7.1 **Creation of the Lien and Personal Obligation of Assessments.** Each Owner of a Lot within the Property hereby covenants, and by acceptance of a deed therefore, whether or not it shall be so expressed in any such deed or other conveyance, including any purchaser at a judicial sale, shall hereafter be deemed to covenant and agree to pay to the Association any annual assessments, and any special assessments established and collected as hereinafter provided. All such assessments, together with interest thereon from the due date at the highest lawful rate, late fees as hereafter provided, and costs of collection thereof (including reasonable attorneys' fees), shall be a charge and continuing lien upon each Lot against which each such assessment is made, and shall also be the personal obligation of each Owner. No Owner may avoid liability for the assessments by waiver of rights to use, or by non-use of, the Common Areas or by abandonment.

### **Section 7.2 Purpose of Assessments.**

7.2.1 The annual assessments levied by the Association shall be used for the purposes of management and accounting fees, taxes, insurance, and utility charges relating to the Common Area, to fund the obligations of the Association set forth in Section 5.4 hereof, and for all other purposes reasonably contemplated by this Declaration, the Articles, the Bylaws, or any cost sharing or similar agreement to which the Association is or may become a party. Further, such annual assessments may be levied to fund reasonable reserves for deferred maintenance of, or non-recurring expenses related to, the Common Area including, the Surface Water or Stormwater Management System. The maintenance responsibilities of the Association payable through assessment of the Owners shall specifically include, but not be limited to, the perpetual maintenance of all retention ponds, drainage swales, and all other drainage and stormwater

management improvements lying within the Property, and all other such improvements, constituting a part of the Surface Water or Stormwater Management System permitted by the St. Johns River Water Management District under Permit No. 4-109-0102M-ERP (the "Surface Water Permit") including operation, sampling, testing and maintenance of monitoring wells as required by the Surface Water Permit.

7.2.2 The Board of Directors may levy special assessments for any purpose relating to permissible or required activities of the Association pursuant to this Declaration, the Articles, or the Bylaws. Any funds collected pursuant to such a special assessment shall be used solely for the purpose or purposes identified by the Board of Directors at the time such special assessment is levied.

**Section 7.3 Calculation and Collection of Assessments.** Annual assessments shall be established by the Board of Directors based upon an annual budget. Each Owner's pro rata share of the total annual assessment or any special assessment shall be based upon the following calculations:

(a) Owners of Lots shall pay a pro rata share of annual and special assessments which shall be allocated among the Owners as provided in subparagraph (b) of this Section 7.3. From and after December 31, 1998, the annual assessment amount may be increased by an amount not to exceed ten percent (10%) of the prior annual assessment amount per Lot, such annual increases to be cumulative and self-operative. Further, by a vote of not less than three-fifths of the members of the Board of Directors, the foregoing assessment amount per Lot may be increased above the ten percent (10%) limitation set forth in this Section 7.3.

(b) All annual and special assessments shall be established at a uniform rate per Lot.

(c) The assessment obligations of each Owner other than the Developer shall commence upon the recording of this Declaration in the current public records of St. Johns County, Florida. Annual assessments shall be collectable in advance on a periodic basis established by the Board of Directors from time to time, which periodic basis shall not be less frequent than annually. Special assessments shall be collectable in advance in the manner established by the Board of Directors at the time such special assessments are authorized.

**Section 7.4 Effect of Non-Payment of Assessment: Lien, Personal Obligation, and Remedies of Developer.** The lien of the Association shall be effective from and after recording in the public records of St. Johns County, Florida, a claim of lien stating the description of the Lot encumbered thereby, the name of the Owner, the amount and the due date. Such claim of lien shall include assessments which are due and payable when the claim of lien is recorded as well as assessments which may accrue thereafter, plus interest, costs, attorneys' fees, advances to pay taxes and prior encumbrances and interest thereon, all as herein provided. Upon full payment of all sums secured by such claim of lien, the same shall be satisfied of record, and the affected Owner shall pay the cost of such satisfaction. If any assessment payment is not paid within fifteen (15) days after the due date, the Association may charge a late fee not to exceed Twenty-five Dollars (\$25.00) for each unpaid assessment payment, and such unpaid assessment payment

0R1390P60704

shall also bear interest from the due date at the highest lawful rate. The Association may at any time bring an action to enforce the lien authorized hereby by appropriate foreclosure proceedings and/or a suit on the personal obligation against the Owner. There shall be added to the amount of such delinquent assessment the costs of collection incurred by the Association, or such Owner, which shall specifically include without limitation reasonable attorneys' fees for trial and appeal.

**Section 7.5 Subordination of Lien to Mortgages.** The lien of the assessments provided for by this Declaration shall be subordinate to the lien of any bona fide mortgage which is perfected by recording prior to the recording of the claim of lien for any such unpaid assessments. Such subordination shall apply only to the assessments which have become due and payable prior to a sale or transfer of the affected Lot by deed in lieu of foreclosure, pursuant to a decree of foreclosure, or pursuant to any other proceeding in lieu of foreclosure of such mortgage. No sale or other transfer shall release any Lot from liability for any assessments thereafter becoming due, nor from the lien of any such subsequent assessments. A written statement of the Association that the lien is subordinate to a mortgage, shall be dispositive of any question of subordination.

**Section 7.6 Working Capital Fund.** The Association may establish a working capital fund which shall be funded as set forth in this Section 7.6. Upon the initial transfer of title of a Lot from the Developer to an Owner, the Owner may be required by the Developer to pay to the Association a working capital contribution of Two Hundred Fifty and No/100 Dollars (\$250.00). This working capital contribution shall not be considered an advance payment of any assessments due pursuant to this Article VII. The working capital fund established by the Association may be used for any purpose for which the Association's Board of Directors deems appropriate, including without limitation, for operational expenses, reserves, capital improvements, or similar uses.

**Section 7.7 Developer's Assessments.** Notwithstanding any provision of this Declaration to the contrary, during the Development Period (as defined below) the Lots and other portions of the Property owned by the Developer shall not be subject to any annual or special assessments levied by the Association or to any lien for such assessments. During the Development Period, the Developer shall pay the balance of the actual operating expenses of the Association (excluding costs of major repairs, deferred maintenance, replacements and reserves) remaining after the levying of and payment of assessments due from Owners other than the Developer pursuant to assessments levied by the Board of Directors pursuant to this Declaration. The Developer shall be obligated to fund such balance only as the expenses are actually incurred by the Association during the Development Period. The Development Period shall begin upon the conveyance of the first Lot in the Property to an Owner other than the Developer and shall continue until (i) the Developer shall notify the Association that it will no longer pay for operating deficits of the Association; or (ii) the Class B Membership shall cease and be converted to Class A Membership. Upon termination of the Developer's agreement to pay operating deficits, the Developer shall become obligated to pay assessments on Lots owned by it within the Property on the same basis as other Owners. In no event shall the Developer be obligated to pay for operating deficits of the Association after the Developer no longer owns any Lots within the Property.

17831.4  
852.97440  
02-15-99

0R1390P60705

**ARTICLE VIII**  
**EXTERIOR MAINTENANCE ASSESSMENTS**

Section 8.1 **Regular Maintenance.** The Association shall provide regular landscape maintenance upon Lots 1 through 43 and 160 through 189, which maintenance shall be limited to lawn mowing, fertilization, pest control, and shrubbery trimming (the "Regular Maintenance"). Assessments for the cost of any Regular Maintenance undertaken by the Association shall be levied against each Lot upon which such maintenance is performed, and collected on the same periodic basis as annual assessments are collected pursuant to Section 7.3 hereof. Assessments for the cost of Regular Maintenance shall not be considered part of the annual or special assessments imposed upon the Property pursuant to Article VII hereof. Any such assessment shall be a lien upon each Lot assessed and the personal obligation of the Owner of each Lot, and shall become due and payable in all respects, together with interest, late fees, attorneys fees and costs of collection as provided in Sections 7.2 and 7.4 hereof, and shall be subordinate to mortgage liens to the extent provided by Section 7.5 hereof.

Section 8.2 **Remedial Maintenance.** The Association may provide maintenance upon any Lot or Limited Common Area requiring same, when necessary in the opinion of the Association's Board of Directors to preserve the beauty, quality, or value of any or all portions of the Property. Such maintenance shall include but not be limited to painting, roof repair and replacement, repair of gutters, downspouts, and exterior building surfaces, and yard clean-up and yard maintenance (the "Remedial Maintenance"). Each affected Owner shall have fifteen (15) days within which to perform the required Remedial Maintenance after being notified in writing by the Association that such maintenance is necessary before the Association undertakes the Remedial Maintenance. The cost of Remedial Maintenance undertaken by the Association shall be assessed against each Lot upon which such maintenance is performed. Assessments for the cost of Remedial Maintenance shall not be considered a part of the annual or special assessments imposed upon the Property pursuant to Article VII hereof. Any such assessments shall be a lien upon each Lot assessed and the personal obligation of the Owner each Lot and shall become due and payable in all respects, together with interest, late fees, attorneys fees, and costs of collection, as provided for in Sections 7.2 and 7.4 hereof, and shall be subordinate to mortgage liens to the extent provided by Section 7.5 hereof.

Section 8.3 **Access.** For the purpose of performing the maintenance authorized by this Article VIII, the Association, through its duly authorized agents or employees, shall have the right, to enter upon any Lot at reasonable hours on any day except Sunday. In the case of emergency repairs, access will be permitted at any time with only such notice as under the circumstances is practically affordable.

**ARTICLE IX**  
**UTILITY PROVISIONS**

Section 9.1 **Water System.** The central water supply system provided for the service of the Property shall be used as sole source of potable water for all water spigots and outlets located within or on all buildings and improvements located on each Lot. Each Owner shall pay water meter charges of the supplier thereof and shall maintain and repair all portions of the water

17831.4  
852.97440  
02-15-90



lines serving the Owner's Lot in accordance with the requirements of the applicable utility supplier. No individual potable water supply system or well for consumptive purposes shall be permitted on any Lot without the prior written consent of the Association.

**Section 9.2 Sewage System.** The central sewage system provided for the service of the Property shall be used as the sole sewage system for each Lot. Each Owner shall maintain and repair all portions of the sewer lines serving the Owner's Lot in accordance with the requirements of the applicable utility provider, and shall pay when due the periodic charges or rates for the furnishing of such sewage collection and disposal services made by such utility provider. No sewage shall be discharged onto the open ground or into any wetland, lake, pond, park, ravine, drainage ditch or canal or roadway and no septic tank or drain field shall be placed or allowed within the Property.

**Section 9.3 Garbage Collection.**

(a) Garbage, trash and rubbish shall be removed from the Lots only by parties or companies approved by the Association, which approval shall not be unreasonably withheld. Each Owner shall pay when due the periodic charges or rate for such garbage collection service made by the party or company providing the same.

**Section 9.4 Utility Service.** It shall be the responsibility of the Owner or occupant of each Lot to make direct arrangements with the suppliers of electricity, water, sewer, and any other utility services for service to such Lot.

**ARTICLE X**  
**USE RESTRICTIONS AND RIGHTS AND**  
**EASEMENTS RESERVED BY DEVELOPER**

**Section 10.1 Residential Use.** The Lots subject to this Declaration may be used for residential dwellings and for no other purpose except that one or more Lots may be used for model homes during the development and sale of Lots within the Property or other properties. No business or commercial building may be erected on any Lot and no business may be conducted on any part thereof. No Lot shall be divided, subdivided or reduced in size without the prior written consent of the Developer. Assessments for common expenses attributable to any Lot which may be subdivided pursuant to this Section 10.1 shall be reallocated by the Developer, in its sole discretion, at the time written consent for such subdivision is given by the Developer.

**Section 10.2 Living Area.** Each detached single family residence constructed upon a Lot shall contain a minimum of one thousand four hundred (1400) square feet of heated and air conditioned living area.

**Section 10.3 No Detached Buildings.** No garages, tool or storage sheds, tents, trailers, tanks, temporary or accessory buildings or structures shall be erected or permitted to remain on any Lot without the prior written consent of the Developer.

0R1350P60707

**Section 10.4 Setbacks.**

(a) The following setback requirements shall apply to all of the Intracoastal Lots:

10.4.1 **Front.** No dwelling shall be erected within twenty-five (25) feet of any front Intracoastal Lot line.

10.4.2 **Side.** No dwelling shall be erected within fifteen (15) feet of any side Intracoastal Lot line.

10.4.3 **Rear.** No dwelling shall be erected within thirty-five (35) feet of the Army Corps of Engineers wetland line depicted on the plat of the Subdivision.

(b) The following set back requirements shall apply to all of the Lots other than the Intracoastal Lots:

10.4.4 **Front.** No dwelling shall be erected within fifteen (15) feet of any front Lot line. In the case of a Lot that fronts on two (2) streets, the foregoing setback shall be applicable to one frontage and the setback provided in Section 10.4.5 hereof shall be applicable to the other.

10.4.5 **Side.** Dwellings may be erected immediately adjacent to any side Lot line, provided a minimum of ten (10) feet of separation shall be maintained between adjoining dwellings.

10.4.6 **Rear.** No dwelling shall be erected within ten (10) feet of any rear Lot line.

10.4.7 **Easement Areas.** No dwelling shall be erected within any easement area shown on any plat of all or any portion of the Property or within any easement reserved by Section 11.1 of this Declaration.

10.4.8 **Measurement of Setbacks.** All setbacks shall be measured from the exterior wall of the dwelling to the applicable Lot or parcel boundary.

**Section 10.5 Landscaping.** Landscaping shall be installed on each Lot as stated hereafter.

10.5.1 Except for landscaping installed by the Developer, a landscaping plan for each Lot and Limited Common Area appurtenant thereto must be submitted to and approved by the Developer at the time of Initial Construction of a residence on such Lot. Maximum utilization of existing trees and shrubs, and natural landscaping techniques shall be encouraged. Sodding with St. Augustine grass varieties only will be required as set forth in the architectural criteria established pursuant to Article VI hereof. All Lots and appurtenant Limited Common

17831.4  
852,97440  
02-15-99

Areas that are not landscaped or left in a natural wooded state shall be grassed to the paved roadway and/or lake's edge where such Lot abuts a roadway and/or lake.

10.5.2 Subsequent to approval by the Developer of landscaping plans submitted pursuant to Section 10.5.1 above, the Owner shall be obligated to complete the landscaping of his Lot and Limited Common Area in accordance with such plans and Section 10.5.1 above, within thirty (30) days following the issuance of a Certificate of Occupancy for the residence constructed on the Lot by the Building Department of St. Johns County, Florida, or other governmental authority having jurisdiction. In the event the landscaping is not completed as provided herein, the Association shall have the right to enter the Lot and complete said landscaping in accordance with the approved plans, in the same manner as exterior maintenance may be performed by the Association pursuant to Article VIII of this Declaration. The Association shall be entitled to a lien against the Lot in an amount equal to one hundred ten percent (110%) of the cost to complete landscaping on such Lot and Limited Common Area, which sum may be collected as provided in Article VII hereof.

Section 10.6 Motor Vehicles and Boats. No boats, recreation vehicles or other motor vehicles, except four wheel passenger automobiles, shall be placed, parked or stored upon any Lot, nor shall any maintenance or repair be performed upon any boat or motor vehicle upon any Lot, except within a garage, so as to be totally isolated from public view. Commercial vehicles shall not be parked within the Property within public view on a regular basis. Construction trailers may be parked only with the prior written consent of the Developer and in an area designated by the Developer. In order to maximize the aesthetics of streetscapes within the Subdivision, all four wheel passenger automobiles shall be parked within garages with the garage doors closed, to the maximum extent that shall be reasonably practical.

Section 10.7 Nuisances. Nothing shall be done or maintained on any Lot which may be or become an annoyance or nuisance to any party. Any activity on a Lot which interferes with television, cable or radio reception on another Lot shall be deemed a nuisance and a prohibited activity. If a dispute or question arises as to what may be or become a nuisance, the issue shall be submitted to the Association's Board of Directors, whose decision shall be dispositive of such dispute or question. No immoral, improper or unlawful use shall be made of any portion of the Property and all valid laws, zoning ordinances and regulations of governmental agencies having jurisdiction thereof shall be complied with.

Section 10.8 Antenna. The installation of all aerials, antennae or satellite dishes shall be subject to the approval of the ARB in accordance with architectural criteria imposed by the Developer or the Association from time to time and in accordance with all applicable rules and regulations of the Federal Communications Commission or other governmental authorities having jurisdiction.

Section 10.9 Lakes. Only the Developer and the Association shall have the right to pump or otherwise remove any water from any lake adjacent to or near to the Subdivision for the purpose of irrigation or other use, or to place any refuse in such lake or lakes. The Developer and the Association shall have the sole and absolute right (but no obligation) to control the water level of such lake or lakes and to control the growth and eradication of plants, fowl,

reptiles, animals, fish and fungi in or on any such lake. No gas or diesel driven boat shall be permitted to be operated on any lake. Lots which now or may hereafter be adjacent to or include a portion of a lake (the "lake parcels") shall be maintained by the Owners of such Lots to the waters edge, so that such grass, planting or other lateral support to prevent erosion of the embankment adjacent to the lake and the height, grade and contour of the embankment shall not be changed without the prior written consent of the Association. Further, all shoreline vegetation shall be maintained and controlled by the Owner of any lake parcel pursuant to the requirements of Section 10.16 hereof. If the Owner of any lake parcel fails to maintain the embankment or shoreline vegetation as part of its landscape maintenance obligations in accordance with the foregoing, the Association shall have the right, but no obligation, to enter upon any such lake parcel to perform such maintenance work which may be reasonably required, all at the expense of the Owner of such lake parcel pursuant to the provisions of Article VIII of this Declaration. Title to any lake parcel shall not include ownership of any riparian rights associated therewith. No docks, bulkheads or other structures shall be constructed on such embankments unless and until same shall have been approved by the Developer. The Association shall have the right to adopt reasonable rules and regulations from time to time in connection with use of the surface waters of any lake adjacent to or nearby the Subdivision. The Association shall have the right to deny such use to any person who in the opinion of the Association may create or participate in the disturbance or nuisance on any part of the surface waters of any such lake. The use of the surface waters of any such lake shall be subject to rights granted to other persons pursuant to the rules and regulations of the Association.

WITH RESPECT TO WATER QUALITY, WATER LEVELS, WILDLIFE AND LAKE BANKS, SLOPES AND LAKE BOTTOMS, ALL PERSONS ARE REFERRED TO SECTION 13.10 HEREOF.

**Section 10.10 Insurance and Casualty Damages.** Each Owner shall be required to obtain and maintain in force and effect a policy of fire and other casualty insurance with coverage adequate to cover the full replacement cost of the dwelling and other improvements located on the Owner's Lot. In the event of damage or destruction by fire or other casualty to the improvements on any Lot, the Owner shall commence reconstruction of the improvements within six (6) months from date of casualty and shall repair or rebuild such damaged or destroyed improvements in a good workmanlike manner, within a reasonable time not to exceed one year and in accordance with the provisions of this Declaration. The improvements shall be reconstructed in accordance with the original plans and specifications including color scheme, placement on Lot and materials. All debris must be removed immediately and the Lot shall be restored to an orderly condition within a reasonable time not to exceed sixty (60) days from the date of such damage or destruction.

**Section 10.11 Trees.** No tree or shrub, the trunk of which exceeds six (6) inches in diameter one (1) foot above the ground, shall be cut down, destroyed or removed from a Lot without the prior express written consent of the Developer.

**Section 10.12 Artificial Vegetation.** No artificial grass, plants or other artificial vegetation shall be placed or maintained upon the exterior portion of any Lot, unless approved by the ARB.

0R1390PGC710

Section 10.13 Signs. No sign of any kind shall be displayed to the public view on any Lot except as may be approved as to size and design and in accordance with criteria established by the Association. The foregoing restriction shall not apply to any signage installed by the Developer.

Section 10.14 Lighting. No lighting shall be permitted which alters the residential character of the Subdivision.

Section 10.15 Animals. Dogs shall be kept under control by each Owner at all times and leashed when outside the boundaries of the Owner's Lot. Animals shall be kept for the pleasure of Owners only and not for any commercial or breeding use or purposes. If, in the discretion of the Board, any animal shall become dangerous or an annoyance or nuisance to other Owners, or destructive of wildlife or property, such animal may not thereafter be kept on a Lot. Further, in the event any group of animals shall collectively become dangerous or an annoyance or nuisance to other Owners, or destructive to wildlife or property, the Board shall have the right to require the applicable Owner to reduce the number of animals kept on the Lot, or to take such other remedial action as the Board shall specify.

Section 10.16 Maintenance of Lots and Limited Common Areas. No weeds, underbrush or other unsightly vegetation shall be permitted to grow or remain upon any Lot or Limited Common Area, and no refuse pile or unsightly objects shall be allowed to be placed or suffered to remain anywhere within the Property. All Lots and all portions of the Property and any improvements placed thereon, shall at all times be maintained in a neat and attractive condition and landscaping shall be maintained in a neat, attractive and orderly manner, including maintenance of grass, plants, plant beds, trees, turf, proper irrigation and lake edge maintenance, all in a manner with such frequency as is consistent with good property management. In order to implement effective control, the Association, its agents and assigns, shall have the right to enter upon any Lot for the purpose of mowing, pruning, removing, clearing, or cutting underbrush, weeds or other unsightly growth and trash which in the opinion of the Board distracts from the overall beauty and safety of the property in accordance with the provisions of Article VIII hereof. During construction upon any Lot, any and all vehicles involved in the construction or delivery of materials and supplies to the site shall enter and exit the site only over the driveway or driveway subsurface and shall not park on any roadway or any Property other than the Lot on which construction is proceeding. During construction of the dwelling or other improvements, the Owner will be required to maintain his Lot in a clean condition, providing for trash and rubbish receptacles and disposal. Construction debris shall not be permitted to remain upon any Lot.

Section 10.17 Fences. Except as approved by the Developer as part of Initial Construction, or as subsequently approved by the ARB, no fence, wall or other barrier shall be constructed upon any Lot or any other portion of the Property.

Section 10.18 Maintenance of Driveways. Each Lot Owner shall be responsible for maintenance of the driveway serving his Lot.

17811.4  
852.97440  
02-15-99

**Section 10.19 Window Air Conditioning.** No window air conditioning units shall be installed on any building within the Subdivision.

**Section 10.20 Compliance with Laws.** All Owners and other occupants of the Property shall at all times comply with the terms of the PUD, and all environmental, land use, marketing and consumer protection ordinances, statutes, regulations, and permits applicable to the Property or to any improvements constructed thereon.

**Section 10.21 Platting and Additional Restrictions.** The Developer shall be entitled at any time, and from time to time, to plat or replat all or any part of the Property owned by it, and to file any covenants and restrictions, or amendments to this Declaration, with respect to any undeveloped portion or portions of the Property owned by the Developer.

**Section 10.22 Leasing.** No dwelling, or any portion thereof, located within the Property shall be leased for less than four (4) consecutive months.

**Section 10.23 Common Area.** The Common Area shall be used only for its intended purpose. Further, to the extent that any dock, bulkhead or similar structure shall be constructed as part of the Common Area, access to such facilities by boats shall be limited to temporary mooring to accommodate arriving or departing passengers, and under no circumstances shall any boat be moored to such facilities overnight.

**Section 10.24 Regulated Areas and Permits.**

**10.24.1 Environmental Permits and Restrictions.** THE PROPERTY WAS DEVELOPED IN ACCORDANCE WITH REQUIREMENTS OF PERMIT NUMBER 198900367 (IP BL), ISSUED BY THE ARMY CORPS OF ENGINEERS ("ACOE"), AND PERMIT NUMBER 4-109-0102M-ERP, ISSUED BY THE ST. JOHNS RIVER WATER MANAGEMENT DISTRICT ("SJRWMD"). THE PERMITS ARE OR WILL BE OWNED BY THE ASSOCIATION AND THE ASSOCIATION HAS THE OBLIGATION TO ASSURE THAT ALL TERMS AND CONDITIONS THEREOF ARE ENFORCED. THE ASSOCIATION SHALL HAVE THE RIGHT TO BRING AN ACTION, AT LAW OR IN EQUITY, AGAINST AN OWNER VIOLATING SUCH PERMITS.

PROVIDED HOWEVER, ANY OWNER OWNING A LOT WHICH CONTAINS OR IS ADJACENT TO JURISDICTIONAL WETLANDS OR CONSERVATION AREAS AS ESTABLISHED BY THE ACOE OR SJRWMD, SHALL, BY ACCEPTANCE OF TITLE TO THE LOT, BE DEEMED TO HAVE ASSUMED THE OBLIGATION TO COMPLY WITH THE REQUIREMENTS OF THE FOREGOING PERMITS AS SUCH RELATE TO THE OWNER'S LOT.

EXCEPT AS REQUIRED OR PERMITTED BY THE AFOREMENTIONED PERMITS ISSUED BY THE ACOE AND SJRWMD, NO OWNER SHALL ALTER, FILL, DREDGE, PLACE SOD OR EXCAVATE, OR PERFORM SIMILAR ACTIVITIES ON ANY PORTION OF THEIR RESPECTIVE LOTS, UNLESS AND UNTIL SUCH ACTIVITY IS AUTHORIZED BY OR EXEMPT FROM THE REQUIREMENTS OF THE ACOE AND SJRWMD.

IN THE EVENT THAT AN OWNER VIOLATES THE TERMS AND CONDITIONS OF SUCH PERMITS AND FOR ANY REASON THE DEVELOPER OR THE ASSOCIATION IS CITED THEREFORE, THE OWNER AGREES TO INDEMNIFY AND HOLD THE DEVELOPER AND THE ASSOCIATION HARMLESS FROM ALL COSTS ARISING IN CONNECTION THEREWITH, INCLUDING WITHOUT LIMITATION, ALL COSTS AND ATTORNEYS FEES AS WELL AS ALL COSTS OF CURING SUCH VIOLATION.

NOTWITHSTANDING ANY OTHER PROVISIONS CONTAINED ELSEWHERE IN THIS DECLARATION, THE ACOE AND SJRWMD SHALL EACH HAVE THE RIGHTS AND POWERS ENUMERATED IN THIS PARAGRAPH. THE ACOE AND SJRWMD SHALL HAVE THE RIGHT TO ENFORCE, BY A PROCEEDING AT LAW OR IN EQUITY, THE PROVISIONS CONTAINED IN THIS DECLARATION WHICH RELATE TO THE PERMITS AND THE JURISDICTIONAL LANDS SUBJECT TO THE REGULATION OF THE ACOE OR SJRWMD. ANY AMENDMENT TO THIS DECLARATION WHICH AMENDS THE RESPONSIBILITIES OR OBLIGATIONS OF THE PARTIES WITH RESPECT TO THE REFERENCED PERMITS, MUST HAVE PRIOR WRITTEN APPROVAL OF THE ACOE AND SJRWMD, AS APPLICABLE. IN THE EVENT THAT THE ASSOCIATION IS DISSOLVED, PRIOR TO SUCH DISSOLUTION, ALL RESPONSIBILITY RELATING TO THE SURFACE WATER OR STORMWATER MANAGEMENT SYSTEM AND THE PERMITS MUST BE ASSIGNED TO AND ACCEPTED BY AN ENTITY APPROVED BY THE ACOE AND SJRWMD.

#### **ARTICLE XI** **RIGHTS AND EASEMENTS RESERVED BY DEVELOPER**

Section 11.1 **Easements for Ingress, Egress, Utilities and Drainage.** The Developer reserves for itself, its successors, assigns and designees, a right-of-way and perpetual, nonexclusive easement for ingress and egress and to erect, maintain and use utilities, electric, telephone and street lighting poles, wires, cables, conduits, storm sewers, sanitary sewers, water mains, gas, sewer, water lines, drainage ways and structures, cable television and radio equipment or other public conveniences or utilities, on, in and over, (i) any portion of the Common Area; (ii) any area designated as an easement, private street or right-of-way area on any plat of all or any portion of the Property; and (iii) a strip of land within each Lot ten feet in width along the front, rear and sides of each Lot.

Section 11.2 **Drainage Flow.** Drainage flow shall not be obstructed or diverted from drainage easements. The Developer or the Association may, but shall not be required to, cut drainways for surface water wherever and whenever such action may appear to be necessary to maintain reasonable aesthetic standards relative to the Property and surrounding properties. These easements include the right to cut any trees, bushes or shrubbery, make any grading of the land, or to take any other reasonable action necessary to install utilities and to maintain reasonable aesthetic standards, but shall not include the right to disturb any permanent improvements erected upon a Lot which are not located within the specific easement area designated on the plat or reserved in this Declaration. Except as provided herein, existing drainage shall not be altered so as to divert the flow of water onto an adjacent Lot or into sanitary sewer lines.

**Section 11.3 Future Easements.** Developer reserves the right to impose further restrictions and to grant or dedicate additional easements and rights of way on any Lots within the Property owned by Developer. In addition, Developer hereby expressly reserves the right to grant easements and rights-of-way over, under and through the Common Area so long as Developer shall own any portion of the Property. The easements granted by Developer shall not materially or adversely affect any improvements or unreasonably interfere with the enjoyment of the Common Area.

**Section 11.4 Cable Television or Radio.** Developer reserves for itself, and its successors and assigns, an exclusive easement for the installation, maintenance and supply of radio and television cables within the rights of way and easement areas depicted upon any plat of any portion of the Property or within any easement reserved by this Declaration.

**Section 11.5 Easements for Maintenance Purposes.** The Developer reserves for itself, the Association, and their respective agents, employees, successors or assigns, easements, in, on, over and upon each Lot and the Common Area as may be reasonably necessary for the purpose of preserving, maintaining or improving roadways, landscaped areas, wetland areas, lakes, ponds, hammocks, wildlife preserves or other areas, the maintenance of which may be required to be performed by the Developer or the Association.

**Section 11.6 Developer Rights Re: Temporary Structures, Etc.** Developer reserves the right for itself, its successors, assigns, nominees and grantees, to erect and maintain such temporary dwellings, model houses, parking facilities and/or other structures upon Lots owned by the Developer, which it may deem advisable for development purposes and to do all acts reasonably necessary in connection with the construction and sale of improvements located on the Lots within the Subdivision. Nothing contained in this Declaration shall be construed to restrict the foregoing rights of Developer.

## **ARTICLE XII** **RIGHTS AND EASEMENTS GRANTED BY DEVELOPER**

**Section 12.1 Easement for Ingress and Egress.** All Owners and their guests, invitees, agents and employees, and all delivery, pickup and fire protection services, police, and other authorities of the law, United States mail carriers, representatives of the utilities authorized by the Association to serve the Property, holders of mortgage liens on any portion of the Property and such other persons as the Developer or the Association may designate from time to time, shall have the non-exclusive and perpetual right of vehicular and pedestrian ingress and egress over and across all paved areas located within the real property more particularly described on Exhibit E attached hereto and made a part hereof (the "Roadways"). To the extent that additional lands are made subject to this Declaration pursuant to Section 3.2 hereof, the easement granted hereby may be expanded to include additional roadways by specific reference thereto contained in one or more Supplementary Declarations referenced in Section 3.2 hereof.

**Section 12.2 Rights of Developer to Restrict Access.** Notwithstanding the provisions of this Declaration to the contrary, the Developer and the Association shall have the unrestricted and absolute right to deny ingress to any person who, in the opinion of the Developer or the



Board, may create or participate in a disturbance or nuisance on any part of the Property or on any land owned by the Developer which is adjacent to or near the Property. The Developer and the Association shall have the right, but no obligation, from time to time to control and regulate all types of traffic on the Roadways referenced in this Article XII including the right to prohibit use of the Roadways by traffic or vehicles (including and without limitation, motorcycles and "go carts") which in the sole opinion of the Developer or the Board would or might result in damage to the Roadways or pavement or other improvements, or create a nuisance for the residents, and the right, but no obligation, to control and prohibit parking on all or any part of such Roadways. The Developer and the Association shall have the right, but no obligation, to remove or require the removal of any fence, wall, hedge, shrub, bush, tree or other things natural or artificial, placed on or located on any portion of the Property, if the location of the same will in the sole judgment and opinion of the Developer or the Board, obstruct the vision of a motorist upon any of the Roadways referenced in this Article XII. In the event and to the extent that the Roadways or easements over and across the Roadways for ingress and egress shall be dedicated to or otherwise acquired by the public, the preceding provisions of this Section 12.2 thereafter shall be of no further force or effect.

**Section 12.3 Rights of Developer to Alter Roadways.** Developer and its successors and assigns shall have the sole and absolute right at any time, with the consent of St. Johns County or the governing body of any municipality or other governmental body or agency then having jurisdiction over the Property, to dedicate to the public all or any part of the Roadways and all or any part of the easements reserved herein or on any plat of any portion of the Property. In addition, Developer shall have the right to redesignate, relocate or terminate any of the easement areas described in Section 12.1 and Section 12.2 without the consent or joinder of any party so long as no Lot is denied reasonable access to a public dedicated street or highway by such redesignation, relocation or closure.

### **ARTICLE XIII** **GENERAL PROVISIONS**

#### **Section 13.1 Remedies for Violations.**

13.1.1 If any Owner or other person shall violate or attempt to violate any of the covenants or restrictions herein set forth, it shall be lawful for the Association, the Developer, or any Owner (i) to prosecute proceedings at law for the recovery of damages against those so violating or attempting to violate any such covenant; or (ii) to maintain any proceeding against those so violating or attempting to violate any such covenant for the purpose of preventing or enjoining all or any such violations, including mandatory injunctions requiring compliance with the provisions of this Declaration. The SJRWMD shall have the right to enforce, by a proceeding at law or in equity, the provisions contained in this Declaration which relate to the maintenance, operation and repair of the Surface Water or Stormwater Management System. In the event litigation shall be brought by any party to enforce any provisions of this Declaration, the prevailing party in such proceedings shall be entitled to recover from the non-prevailing party or parties, reasonable attorneys fees for pre-trial preparation, trial, and appellate proceedings. The remedies in this section shall be construed as cumulative of all other remedies now or hereafter provided or made available elsewhere in this Declaration, or by law.

0R1390P60715

13.1.2 In addition to all other remedies, and to the maximum extent allowed by law, a fine or fines may be imposed upon an Owner for failure of an Owner, his family, guests, lessees, invitees or employees, to comply with any covenant or restriction herein contained, or rule of the Association, provided the following procedures are adhered to:

(a) For a first violation, the Association shall warn the Owner of the alleged infraction in writing.

(b) For a subsequent violation, the Association shall provide the Owner with a notice of its intent to impose a fine for such violation. Included in the notice shall be the date and time of a meeting of a committee appointed by the Board of Directors (the "Rules Enforcement Committee") at which time the Owner shall present argument as to why a fine should not be imposed. At least fourteen (14) days prior notice of such meeting shall be given.

(c) At the meeting, the alleged infractions shall be presented to the Rules Enforcement Committee, after which the Committee shall receive evidence and hear argument as to why a fine should not be imposed. A written decision of the Rules Enforcement Committee shall be submitted to the Owner not later than thirty (30) days after the Board of Directors meeting. At the meeting, the Owner shall have the right to be represented by counsel and to cross-examine witnesses.

(d) The Rules Enforcement Committee, by majority vote, may impose a fine not to exceed the maximum amount allowed by law from time to time.

(e) Fines shall be paid not later than five (5) days after notice of the imposition or assessment thereof.

(f) The payment of fines shall be secured by one or more liens encumbering the Lot or Lots owned by the offending Owner. Such fines and liens may be collected and enforced in the same manner as regular and special assessments are collected and enforced pursuant to Article VII hereof.

(g) All monies received from fines shall be allocated as directed by the Board of Directors.

(h) The imposition of fines shall not be construed to be an exclusive remedy, and shall exist in addition to all other rights and remedies to which the Association or any Owner may be otherwise legally entitled; provided, however, any fine paid by an offending Owner shall be deducted from or offset against any damages which may be otherwise recoverable from such Owner.

(i) The Rules Enforcement Committee shall be comprised of not less than three (3) members who are not officers, directors, or employees of the Association, or the spouse, parent, child, brother or sister of an officer, director or employee.

17831.4  
852.97440  
02-15-99

Section 13.2 Severability. Invalidation of any of the provisions of this Declaration by judgment or court order shall not affect or modify any of the other provisions, which shall remain in full force and effect.

Section 13.3 Additional Restrictions. No Owner, without the prior written consent of the Developer, may impose any additional covenants or restrictions on any part of the Property, but the Developer may include in any contract or deed hereafter made and covering all or any part of the Property, any additional covenants or restrictions applicable to the Property so covered which are not inconsistent with and which do not lower standards established by this Declaration.

Section 13.4 Titles. The addition of titles to the various sections of this Declaration are for convenience and identification only and the use of such titles shall not be construed to limit, enlarge, change, or otherwise modify any of the provisions hereof, each and all of which shall be construed as if not entitled.

Section 13.5 Termination or Amendment. The covenants, restrictions, easements and other matters set forth herein shall run with the title to the Property and be binding upon each Owner, the Developer, the Association, and their respective successors and assigns for a period of fifty (50) years, and shall be automatically renewed for successive ten (10) year periods unless terminated as herein provided. The Owners holding two-thirds (2/3) or more of the total votes of the Association may alter, amend or terminate these covenants provided, however, that so long as the Developer owns any land within the Property or owns any property contiguous to the Property, no such termination or amendment shall be effective without the written consent and joinder of the Developer. Further, until such time as the Developer shall not own any lands subject to this Declaration, the Developer shall have the unilateral right to amend this Declaration without the consent or joinder of any other party in any manner which does not materially and adversely affect the value of any Lot or other building parcel located within the Property or to bring this Declaration into compliance with the requirements of the Federal Department of Housing and Urban Development ("HUD"), the Veteran's Administration ("VA"), or any other governmental authority having jurisdiction. Any amendment to this Declaration which alters any provision relating to the Surface Water or Stormwater Management System, beyond maintenance in its original condition, including the water management portion of the Common Areas, must have the prior written approval of the SJRWMD. This Declaration may not be terminated unless adequate provision for transferring perpetual maintenance responsibility for the Surface Water or Stormwater Management System obligation to the then Owners of the Lots is made, and said transfer obligation is permitted under the then existing requirements of the SJRWMD or its successors and the County or any other governmental body that may have authority over such transfer. Any such amendment to this Declaration shall be executed by the Association and Developer, if applicable, and shall be recorded in the current public records of St. Johns County, Florida.

Section 13.6 Assignment of Permit Responsibilities and Indemnification. In connection with the platting and development of the Property, the Developer assumed certain obligations in connection with the maintenance of the Surface Water or Stormwater Management System. The Developer hereby assigns to the Association, and the Association shall be solely responsible for, all of the Developer's obligations and responsibilities for maintenance of the

OR1390P60717

Surface Water or Stormwater Management System pursuant to all applicable permits and the plat of the Subdivision. Subsequent to the termination of the Class B Membership, the Association shall indemnify, defend and hold the Developer harmless from all suits, actions, damages, liability and expenses in connection with loss of life, bodily or personal injury or property damage, or any other damage arising from or out of an occurrence in, upon, at or resulting from the operation or maintenance of the Surface Water or Stormwater Management System, occasioned wholly or in part by any act or omission of the Association or its agents, contractors, employees, servants or licensees.

**Section 13.7 Conflict or Ambiguity in Documents.** To the extent of any conflict, ambiguity, or inconsistency between this Declaration, the Articles, or the Bylaws, the terms of this Declaration shall control both the Articles and Bylaws.

**Section 13.8 Usage.** Whenever used, the singular shall include the plural and the singular, and the use of any gender shall include all genders.

**Section 13.9 Effective Date.** This Declaration shall become effective upon its recordation in the public records of St. Johns County, Florida.

**Section 13.10 Disclaimers as to Water Bodies.** NEITHER THE DEVELOPER, THE ASSOCIATION, NOR ANY OF THEIR SUCCESSORS, ASSIGNS, OFFICERS, DIRECTORS, COMMITTEE MEMBERS, EMPLOYEES, MANAGEMENT AGENTS, CONTRACTORS OR SUB-CONTRACTORS (COLLECTIVELY, THE "LISTED PARTIES") SHALL BE LIABLE OR RESPONSIBLE FOR MAINTAINING OR ASSURING THE WATER QUALITY OR LEVEL IN ANY LAKE, POND, CANAL, CREEK, STREAM OR OTHER WATER BODY ADJACENT TO OR WITHIN THE PROPERTY, EXCEPT AS SUCH RESPONSIBILITY MAY BE SPECIFICALLY IMPOSED BY AN APPLICABLE GOVERNMENTAL OR QUASI-GOVERNMENTAL AGENCY OR AUTHORITY. FURTHER, ALL OWNERS AND USERS OF ANY PORTION OF THE PROPERTY LOCATED ADJACENT TO OR HAVING A VIEW OF ANY OF THE AFORESAID WATER BODIES SHALL BE DEEMED, BY VIRTUE OF THEIR ACCEPTANCE OF THE DEED TO OR USE OF, SUCH PROPERTY, TO HAVE AGREED TO HOLD HARMLESS THE LISTED PARTIES FOR ANY AND ALL CHANGES IN THE QUALITY AND LEVEL OF THE WATER IN SUCH BODIES.

ALL PERSONS ARE HEREBY NOTIFIED THAT LAKE BANKS AND SLOPES WITHIN CERTAIN AREAS OF THE PROPERTY MAY BE STEEP AND THAT DEPTHS NEAR SHORE MAY DROP OFF SHARPLY. BY ACCEPTANCE OF A DEED TO, OR USE OF, ANY LOT OR OTHER PORTION OF THE PROPERTY, ALL OWNERS OR USERS OF SUCH PROPERTY SHALL BE DEEMED TO HAVE AGREED TO HOLD HARMLESS THE LISTED PARTIES FROM ANY AND ALL LIABILITY OR DAMAGES ARISING FROM THE DESIGN, CONSTRUCTION, OR TOPOGRAPHY OF ANY LAKE BANKS, SLOPES, OR LAKE BOTTOMS LOCATED THEREIN.

17831.4  
152.97440  
02-15-99

24

0R1390P00718

IN WITNESS WHEREOF, the Developer has caused this instrument to be executed under seal this 24 day of February, 1999.

Signed, sealed and delivered  
in the presence of:

[Signature]  
Print Name JOHN C. WILSON

[Signature]  
Print Name CHRISTINE M. OCHTLE

ST. AUGUSTINE DEVELOPMENT  
CORPORATION, a Florida corporation

By: [Signature]  
Print Name: ROBERT HAHNEMANN  
Title: PRESIDENT

3 Menendez Road  
St. Augustine, Florida 32084

STATE OF FLORIDA )  
COUNTY OF St. Johns ) SS

The foregoing instrument was acknowledged before me this 24 day of February, 1999 by Robert Hahnemann, the President of ST. AUGUSTINE DEVELOPMENT CORPORATION, a Florida corporation, on behalf of the corporation.



Christine M. Ochtle  
MY COMMISSION # CC70784 EXPIRES  
January 13, 2002  
BONDED THRU TROT FARM INSURANCE, INC.


[Signature]  
(Print Name \_\_\_\_\_)  
NOTARY PUBLIC, State of  
Florida at Large  
Commission # \_\_\_\_\_  
My Commission Expires: \_\_\_\_\_  
Personally Known  
or Produced I.D. \_\_\_\_\_  
[check one of the above]  
Type of Identification Produced \_\_\_\_\_

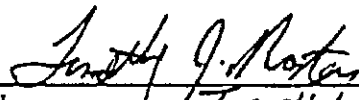
0R1390P60719

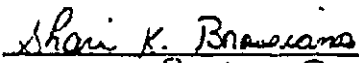
CONSENT AND JOINDER TO DECLARATION OF COVENANTS  
AND RESTRICTIONS FOR OCEAN PALMS

TIMOTHY J. MASTERS does hereby consent to and join in the execution of the Declaration of Covenants Restrictions for Ocean Palms ("Declaration") to which this Consent and Joinder is attached and simultaneously recorded, and by such consent and joinder does hereby agree that any real property owned by the undersigned that is within the lands described by Exhibit A attached to the Declaration, shall hereafter be subject to all terms and provisions of the Declaration.

Signed, Sealed and Delivered  
in the presence of:


  
Print Name: Robert Holliman

  
Print Name: Timothy J. Masters  
Title: \_\_\_\_\_

  
Print Name: Shari K. Broussard

STATE OF FLORIDA       }  
                                      } SS  
COUNTY OF \_\_\_\_\_}

The foregoing instrument was acknowledged before me this 23 day of Feb  
1999 by Timothy J. Masters.

  
(Print Name Shari K. Broussard)  
NOTARY PUBLIC  
State of Florida at Large  
Commission # CC807995  
My Commission Expires: Feb. 9, 2003  
Personally known X  
or Produced I.D. \_\_\_\_\_  
[check one of the above]

Type of Identification Produced \_\_\_\_\_



Shari K. Broussard  
My Commission CC807995  
Expires February 9, 2003


22643.1  
852.97440

0R1390P60720


CONSENT AND JOINDER TO DECLARATION OF COVENANTS  
AND RESTRICTIONS FOR OCEAN PALMS

LISA L. MASTERS does hereby consent to and join in the execution of the Declaration of Covenants Restrictions for Ocean Palms ("Declaration") to which this Consent and Joinder is attached and simultaneously recorded, and by such consent and joinder does hereby agree that any real property owned by the undersigned that is within the lands described by Exhibit A attached to the Declaration, shall hereafter be subject to all terms and provisions of the Declaration.

Signed, Sealed and Delivered  
in the presence of:

  
Print Name: Robert H. Johnson

Lisa L. Masters  
Print Name: LISA L. MASTERS  
Title: \_\_\_\_\_

  
Print Name: SUE C. BARRETT

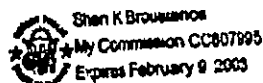
STATE OF FLORIDA        }  
                                      }SS  
COUNTY OF \_\_\_\_\_}

The foregoing instrument was acknowledged before me this 23 day of Feb  
1999 by Lisa L. Masters.

Shari K. Broussard  
(Print Name Shari K. Broussard)  
NOTARY PUBLIC  
State of Florida at Large  
Commission # CC 807995  
My Commission Expires: Feb 9, 2003  
Personally known X  
or Produced I.D. \_\_\_\_\_  
[check one of the above]

Type of Identification Produced  
\_\_\_\_\_

22643.1  
852.97440




## CONSENT AND JOINDER TO DECLARATION OF COVENANTS AND RESTRICTIONS FOR OCEAN PALMS

SARA MENDENHALL does hereby consent to and join in the execution of the Declaration of Covenants Restrictions for Ocean Palms ("Declaration") to which this Consent and Joinder is attached and simultaneously recorded, and by such consent and joinder does hereby agree that any real property owned by the undersigned that is within the lands described by Exhibit A attached to the Declaration, shall hereafter be subject to all terms and provisions of the Declaration.

Signed, Sealed and Delivered  
in the presence of: 7

in the presence of:



Print Name: Robert M. Gormally

Print Name: SARA mendinhall  
Title: \_\_\_\_\_

Print Name: Lee C. Foy

[illegible]

The foregoing instrument was acknowledged before me this 24 day of Feb 1999 by Sara Mendenhall.

Shari K. Brownson  
(Print Name Shari K. Brownson)  
NOTARY PUBLIC  
State of Florida a Large  
Commission # CC 807995  
My Commission Expires: Feb. 4, 2003  
Personally known X  
or Produced I.D. \_\_\_\_\_  
[check one of the above]

Type of Identification Produced

22645.1  
152.97440



Shan K Brounards  
My Commission CC807995  
Expires February 6 2003



081390P60722

CONSENT AND JOINDER TO DECLARATION OF COVENANTS  
AND RESTRICTIONS FOR OCEAN PALMS

DONNA L. SCARPITTI does hereby consent to and join in the execution of the Declaration of Covenants Restrictions for Ocean Palms ("Declaration") to which this Consent and Joinder is attached and simultaneously recorded, and by such consent and joinder does hereby agree that any real property owned by the undersigned that is within the lands described by Exhibit A attached to the Declaration, shall hereafter be subject to all terms and provisions of the Declaration.

Signed, Sealed and Delivered  
in the presence of:

Shani Broussard  
Print Name: Shani Broussard

Donna L. Scarpitti  
Print Name: DONNA L. SCARPITTI  
Title: Trustee

Lisa Deude  
Print Name: LISA DEUDE

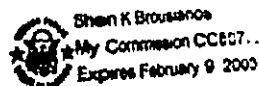
STATE OF FLORIDA        }  
                                      }SS  
COUNTY OF \_\_\_\_\_}

The foregoing instrument was acknowledged before me this 24 day of Feb  
1999 by Donna L. Scarpitti.

Shani K. Broussard  
(Print Name Shani K. Broussard)  
NOTARY PUBLIC  
State of Florida at Large  
Commission # CC807995  
My Commission Expires: Feb. 9, 2003  
Personally known X  
or Produced I.D. \_\_\_\_\_  
[check one of the above]

Type of Identification Produced  
\_\_\_\_\_

22645.1  
852.97440



0R1390PG0723

CONSENT AND JOINDER TO DECLARATION OF COVENANTS  
AND RESTRICTIONS FOR OCEAN PALMS

RONALD J. LEWIS does hereby consent to and join in the execution of the Declaration of Covenants Restrictions for Ocean Palms ("Declaration") to which this Consent and Joinder is attached and simultaneously recorded, and by such consent and joinder does hereby agree that any real property owned by the undersigned that is within the lands described by Exhibit A attached to the Declaration, shall hereafter be subject to all terms and provisions of the Declaration.

Signed, Sealed and Delivered  
in the presence of:

W. McLeod  
Print Name: W. McLeod

Ronald J. Lewis  
Print Name: RONALD J. LEWIS  
Title: \_\_\_\_\_

Delia P. McLeod  
Print Name: DELIA P. McLEOD


STATE OF FLORIDA }  
COUNTY OF St. Johns } SS

The foregoing instrument was acknowledged before me this 16<sup>th</sup> day of December 1998 by Ronald J. Lewis.

Sue C. Padgett  
(Print Name \_\_\_\_\_)  
NOTARY PUBLIC  
State of \_\_\_\_\_ at Large  
Commission # \_\_\_\_\_  
My Commission Expires: \_\_\_\_\_  
Personally known X  
or Produced I.D. \_\_\_\_\_  
[check one of the above]

Type of Identification Produced \_\_\_\_\_

22645.1  
852.97440



0R1390PG0724

CONSENT AND JOINDER TO DECLARATION OF COVENANTS  
AND RESTRICTIONS FOR OCEAN PALMS

DENISE PORTER DUNN does hereby consent to and join in the execution of the Declaration of Covenants Restrictions for Ocean Palms ("Declaration") to which this Consent and Joinder is attached and simultaneously recorded, and by such consent and joinder does hereby agree that any real property owned by the undersigned that is within the lands described by Exhibit A attached to the Declaration, shall hereafter be subject to all terms and provisions of the Declaration.

Signed, Sealed and Delivered  
in the presence of:

John Mager  
Print Name: JOHN MAGER

Denise Porter Dunn  
Print Name: DENISE PORTER DUNN  
Title: PRN DENISE P. LEWIS

Michael D Schiff  
Print Name: MICHAEL D SCHIFF

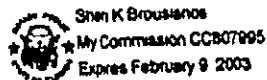
STATE OF FLORIDA }  
COUNTY OF \_\_\_\_\_ } SS

The foregoing instrument was acknowledged before me this 23 day of Feb.  
1999 by Denise Porter Dunn.

Shari K. Broussard  
(Print Name Shari K. Broussard)  
NOTARY PUBLIC  
State of Florida at Large  
Commission # CC 807995  
My Commission Expires: Feb. 9, 2003  
Personally known X  
or Produced I.D. \_\_\_\_\_  
[check one of the above]

Type of Identification Produced  
\_\_\_\_\_

22645.1  
852,97440





0R1390P60725

CONSENT AND JOINDER TO DECLARATION OF COVENANTS  
AND RESTRICTIONS FOR OCEAN PALMS

SHRIRAM S. MARATHE does hereby consent to and join in the execution of the Declaration of Covenants Restrictions for Ocean Palms ("Declaration") to which this Consent and Joinder is attached and simultaneously recorded, and by such consent and joinder does hereby agree that any real property owned by the undersigned that is within the lands described by Exhibit A attached to the Declaration, shall hereafter be subject to all terms and provisions of the Declaration.

Signed, Sealed and Delivered  
in the presence of:

  
Print Name: Robert Hahnemann

  
Print Name: Shriram S. Marathe  
Title: \_\_\_\_\_

  
Print Name: Sheri K. Brown


STATE OF FLORIDA        }  
                                      } SS  
CO. NTY OF \_\_\_\_\_}

The foregoing instrument was acknowledged before me this 24 day of Feb  
1999 by SHRIRAM S. Marathe.

Sheri K. Brown  
(Print Name Sheri K. Brown)  
NOTARY PUBLIC  
State of Florida at Large  
Commission # CC907995  
My Commission Expires: Feb 9, 2003  
Personally known X  
or Produced I.D. \_\_\_\_\_  
[check one of the above]

Type of Identification Produced  
\_\_\_\_\_

22045.1  
832.97440



0R1390P60726

CONSENT AND JOINDER TO DECLARATION OF COVENANTS  
AND RESTRICTIONS FOR OCEAN PALMS

JYOTSNA S. MARATHE does hereby consent to and join in the execution of the Declaration of Covenants Restrictions for Ocean Palms ("Declaration") to which this Consent and Joinder is attached and simultaneously recorded, and by such consent and joinder does hereby agree that any real property owned by the undersigned that is within the lands described by Exhibit A attached to the Declaration, shall hereafter be subject to all terms and provisions of the Declaration.

Signed, Sealed and Delivered  
in the presence of:

Shari Broussard  
Print Name: Shari Broussard

Jyotsna Marathe  
Print Name: JYOTSNA MARATHE  
Title: \_\_\_\_\_

Lisa Decker  
Print Name: LISA Decker

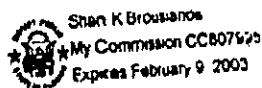
STATE OF FLORIDA }  
COUNTY OF \_\_\_\_\_ } SS

The foregoing instrument was acknowledged before me this 24 day of Feb.  
1999 by Jyotsna S. Marathe.

Shari K. Broussard  
(Print Name Shari K. Broussard)  
NOTARY PUBLIC  
State of Florida at Large  
Commission # CC802995  
My Commission Expires: Feb. 9, 2003  
Personally known X  
or Produced I.D. \_\_\_\_\_  
[check one of the above]

Type of Identification Produced  
\_\_\_\_\_

22645.1  
852.97440



0R1390PG0727

CONSENT AND JOINDER TO DECLARATION OF COVENANTS  
AND RESTRICTIONS FOR OCEAN PALMS

JOSEPH P. MAGRE does hereby consent to and join in the execution of the Declaration of Covenants Restrictions for Ocean Palms ("Declaration") to which this Consent and Joinder is attached and simultaneously recorded, and by such consent and joinder does hereby agree that any real property owned by the undersigned that is within the lands described by Exhibit A attached to the Declaration, shall hereafter be subject to all terms and provisions of the Declaration.

Signed, Sealed and Delivered  
in the presence of:

Michael D Schiff  
Print Name: MICHAEL D SCHIFF

Joseph P. Magre  
Print Name: JOSEPH P. MAGRE  
Title: MD

Denise Porter Dunn  
Print Name: DENISE PORTER DUNN

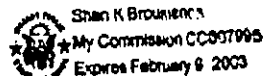
STATE OF FLORIDA     )  
  )SS  
COUNTY OF \_\_\_\_\_)

The foregoing instrument was acknowledged before me this 24 day of Feb.  
1999 by Joseph P. Magre.

Shari K. Brounians  
(Print Name Shari K. Brounians)  
NOTARY PUBLIC  
State of Florida at Large  
Commission # CC 807995  
My Commission Expires: Feb. 9, 2003  
Personally known X  
or Produced I.D. \_\_\_\_\_  
[check one of the above]

Type of Identification Produced \_\_\_\_\_

22645.1  
852.97440



0R1390PG0728

CONSENT AND JOINDER TO DECLARATION OF COVENANTS  
AND RESTRICTIONS FOR OCEAN PALMS

MICHAEL D. SCHIFF does hereby consent to and join in the execution of the Declaration of Covenants Restrictions for Ocean Palms ("Declaration") to which this Consent and Joinder is attached and simultaneously recorded, and by such consent and joinder does hereby agree that any real property owned by the undersigned that is within the lands described by Exhibit A attached to the Declaration, shall hereafter be subject to all terms and provisions of the Declaration.

Signed, Sealed and Delivered  
in the presence of:

Joan Magre  
Print Name: JOAN MAGRE

Michael D. Schiff  
Print Name: MICHAEL D. SCHIFF  
Title: \_\_\_\_\_

Denise Porter Dunn  
Print Name: DENISE PORTER DUNN

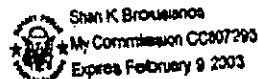
STATE OF FLORIDA        }  
                                      }SS  
COUNTY OF \_\_\_\_\_}

The foregoing instrument was acknowledged before me this 24 day of Feb  
1999 by Michael D. Schiff.

Shari K. Broussard  
(Print Name Shari K. Broussard)  
NOTARY PUBLIC  
State of Florida at Large  
Commission # CC 807995  
My Commission Expires: Feb. 9, 2003  
Personally known X  
or Produced I.D. \_\_\_\_\_  
[check one of the above]

Type of Identification Produced  
\_\_\_\_\_

22645.1  
852.97440



0R1390PG0720

CONSENT AND JOINDER TO DECLARATION OF COVENANTS  
AND RESTRICTIONS FOR OCEAN PALMS

SHELLY R. SCHIFF does hereby consent to and join in the execution of the Declaration of Covenants Restrictions for Ocean Palms ("Declaration") to which this Consent and Joinder is attached and simultaneously recorded, and by such consent and joinder does hereby agree that any real property owned by the undersigned that is within the lands described by Exhibit A attached to the Declaration, shall hereafter be subject to all terms and provisions of the Declaration.

Signed, Sealed and Delivered  
in the presence of:

Pam Mable  
Print Name: PAM MABLE

Shelly Schiff  
Print Name: Shelly Schiff  
Title: FBA Elaine Michelle Schiff

Denise Porter Dunn  
Pam Mable  
Print Name: PAM MABLE  
DENISE PORTER DUNN

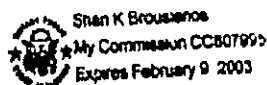
STATE OF FLORIDA     }  
                                      }SS  
COUNTY OF \_\_\_\_\_}

The foregoing instrument was acknowledged before me this 23 day of Feb  
1999 by Shelly R. Schiff.

Shari K. Broussard  
(Print Name Shari K. Broussard)  
NOTARY PUBLIC  
State of Florida at Large  
Commission # CC 802995  
My Commission Expires: Feb. 9, 2003  
Personally known X  
or Produced I.D. \_\_\_\_\_  
[check one of the above]

Type of Identification Produced  
\_\_\_\_\_

22643.1  
852.97440





0R1390P60730

CONSENT AND JOINDER TO DECLARATION OF COVENANTS  
AND RESTRICTIONS FOR OCEAN PALMS

THOMAS D. ALKOFF does hereby consent to and join in the execution of the Declaration of Covenants Restrictions for Ocean Palms ("Declaration") to which this Consent and Joinder is attached and simultaneously recorded, and by such consent and joinder does hereby agree that any real property owned by the undersigned that is within the lands described by Exhibit A attached to the Declaration, shall hereafter be subject to all terms and provisions of the Declaration.

Signed, Sealed and Delivered  
in the presence of:

[Signature]  
Print Name: Dawn Phillips

[Signature]  
Thomas D. Alkoff  
Print Name: Thomas Alkoff  
Title: \_\_\_\_\_

[Signature]  
Print Name: Holly Hill

STATE OF FLORIDA }  
COUNTY OF \_\_\_\_\_ } SS

The foregoing instrument was acknowledged before me this 16<sup>th</sup> day of December  
1998 by CAROLYN C. POTTS



[Signature]  
(Print Name CAROLYN C. POTTS)  
NOTARY PUBLIC  
State of OREGON at Large  
Commission # 306315  
My Commission Expires: 10-29-2001  
Personally known \_\_\_\_\_  
or Produced I.D. DL 5236415  
[check one of the above]

Type of Identification Produced  
\_\_\_\_\_

22845.1  
852.97440

0R1390PG0731

CONSENT AND JOINDER TO DECLARATION OF COVENANTS  
AND RESTRICTIONS FOR OCEAN PALMS

FIRST UNION MORTGAGE CORP does hereby consent to and join in the execution of the Declaration of Covenants Restrictions for Ocean Palms ("Declaration") to which this Consent and Joinder is attached and simultaneously recorded, and by such consent and joinder does hereby agree that any real property owned by the undersigned that is within the lands described by Exhibit A attached to the Declaration, shall hereafter be subject to all terms and provisions of the Declaration.

Signed, Sealed and Delivered  
in the presence of:

Sandra M. Dankerson  
Print Name: Sandra M. Dankerson

Toni A. Higgs  
Print Name: Toni A. Higgs  
Title: Vice President

Gloria J. Burchfield  
Print Name: GLORIA J. BURCHFIELD

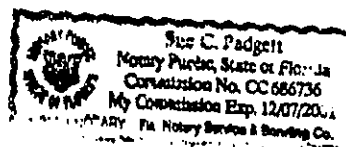
STATE OF FLORIDA     }  
                                      } SS  
COUNTY OF \_\_\_\_\_}

The foregoing instrument was acknowledged before me this 19<sup>th</sup> day of January  
1999 by Toni Higgs

Sue C. Padgett  
(Print Name: SUE C. PADGETT)  
NOTARY PUBLIC  
State of \_\_\_\_\_ at Large  
Commission # \_\_\_\_\_  
My Commission Expires: \_\_\_\_\_  
Personally known X  
or Produced I.D. \_\_\_\_\_  
[check one of the above]

Type of Identification Produced  
\_\_\_\_\_

22645.1  
852.97440





CONSENT AND JOINDER TO DECLARATION OF COVENANTS  
AND RESTRICTIONS FOR OCEAN PALMS


DR13SOP60732

AMSOUTH BANK does hereby consent to and join in the execution of the Declaration of Covenants Restrictions for Ocean Palms ("Declaration") to which this Consent and Joinder is attached and simultaneously recorded, and by such consent and joinder does hereby agree that any real property owned by the undersigned that is within the lands described by Exhibit A attached to the Declaration, shall hereafter be subject to all terms and provisions of the Declaration.

Signed, Sealed and Delivered  
in the presence of:

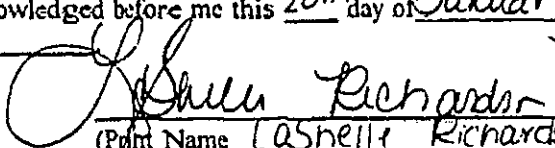
  
Print Name: Carmelita C. Drum

  
Print Name: GARY E. HOLLIFIELD  
Title: VICE PRESIDENT

  
Print Name: Lashelle Richardson

STATE OF FLORIDA }  
COUNTY OF Duval } SS

The foregoing instrument was acknowledged before me this 20th day of January  
1999 by \_\_\_\_\_

  
(Print Name Lashelle Richardson)  
NOTARY PUBLIC  
State of Florida at Large  
Commission # CC539556  
My Commission Expires: 3-13-00  
Personally known ☒  
or Produced I.D. \_\_\_\_\_  
[check one of the above]

Type of Identification Produced \_\_\_\_\_

23645.1  
\$32.97440

GENERAL NOTARY SEAL  
LASHELLE RICHARDSON  
NOTARY PUBLIC STATE OF FLORIDA  
COMMISSION NO. CC539556  
MY COMMISSION EXP. MAR. 13, 2000

0R1390PG0733

EXHIBIT A

Property

All of Ocean Palms, Phase One according to the plat thereof recorded in Map Book 35,  
pages 78 through 92 of the public records of St. Johns County, Florida

23468.1

OR1390P60754

ARTICLES OF INCORPORATION  
OF  
OCEAN PALMS HOMEOWNERS ASSOCIATION, INC.  
(a corporation not-for-profit)

I. NAME AND DEFINITIONS.

The name of this corporation shall be Ocean Palms Homeowners Association, Inc. All defined terms contained in these Articles shall have the same meanings as such terms are defined by the Declaration of Covenants and Restrictions for Ocean Palms to be recorded in the current public records of St. Johns County, Florida (the "Declaration").

II. PRINCIPAL OFFICE AND MAILING ADDRESS.

The location of the corporation's principal office and its mailing address shall be 509 Anastasia Boulevard, St. Augustine, Florida 32084, or at such other place as may be established by resolution of the Association's Board of Directors from time to time.

III. PURPOSES.

The general nature, objects and purposes of the Association are:

A. To promote matters of common interest and concern of the Owners of property within Ocean Palms.

B. To own, maintain, repair and replace the Common Area, including without limitation the streets, street lights, landscaping, structures, and other improvements located thereon, for which the obligation to maintain and repair has been delegated to and accepted by the Association.

C. To operate, maintain and manage the Surface Water or Stormwater Management System in a manner consistent with the St. Johns River Water Management permit no. 4-109-0102-ERP, and applicable District rules, and to assist in the enforcement of the restrictions and covenants contained therein and in Permit No. 198900367 (IP BL) issued by the ACOE.

D. To co-operate with other associations responsible for administration of adjacent or contiguous properties in matters of common interest to the Association and such other associations and to contribute to such common maintenance interests whether within or without the Property.

E. To provide, purchase, acquire, replace, improve, maintain, operate and repair such buildings, structures, landscaping, paving and equipment, and to provide such other services for

17833.4  
832.97440  
12-14-98

**EXHIBIT B**

the benefit of the members of the Association, as the Board of Directors in its discretion determines necessary, appropriate, and/or convenient.

F. To operate without profit for the sole and exclusive benefit of its Members.

G. To perform all of the functions contemplated for the Association and undertaken by the Board of Directors pursuant to the terms and conditions of the Declaration.

#### IV. GENERAL POWERS.

The general powers that the Association shall have are as follows:

A. To hold funds solely and exclusively for the benefit of the Members for purposes set forth in these Articles of Incorporation.

B. To promulgate and enforce rules, regulations, bylaws, covenants, restrictions and agreements to effectuate the purposes for which the Association is organized.

C. To delegate power or powers where such is deemed in the interest of the Association.

D. To purchase, lease, hold, sell, mortgage or otherwise acquire or dispose of real or personal property, to enter into, make, perform or carry out contracts of every kind with any person, firm, corporation or association; to do any and all acts necessary or expedient for carrying on any and all of the activities and pursuing any and all of the objects and purposes set forth in the Declaration and these Articles of Incorporation and not forbidden by the laws of the State of Florida.

E. To fix assessments to be levied against all or any portion of the Property to defray expenses and costs of effectuating the objects and purposes of the Association and to create reasonable reserves for such expenditures, and to authorize its Board of Directors to enter into agreements with other property owner's associations or maintenance entities for the collection of such assessments. The foregoing shall include the power to levy and collect adequate assessments against the Members for the costs of maintenance and operation of the Surface Water or Stormwater Management System. Such assessments shall be used for the maintenance and repair of the Surface Water or Stormwater Management System, including but not limited to, work within retention areas, drainage structures and drainage easements.

F. To charge recipients for services rendered by the Association and the users of the Association property where such is deemed appropriate by the Board of Directors of the Association and permitted by the Declaration.

G. To pay taxes and other charges, if any, on or against property owned, accepted, or maintained by the Association.

0R1390PG0736

H. To borrow money and, from time to time, to make, accept, endorse, execute and issue debentures, promissory notes or other obligations of the Association for monies borrowed, or in payment for property acquired, or for any of the other purposes of the Association, and to secure the payment of such obligations by mortgage, pledge, or other instrument of trust, or by lien upon, assignment of or agreement in regard to all or any part of the property rights or privileges of the Association wherever situated.

I. To merge with any other association which may perform similar functions located within the same general vicinity of the Property.

J. In general, to have all powers conferred upon a corporation by the laws of the State of Florida, except as prohibited herein and by the terms and conditions set forth in the Declaration.

V. MEMBERS.

The Members ("Members") shall consist of the Developer, and all other Owners of Lots located within the Property. Membership in the Association is appurtenant to, and inseparable from, ownership of a Lot.

VI. VOTING AND ASSESSMENTS.

A. The Association shall have two classes of voting membership as follows:

1. Class A Membership. The Class A Members shall be all Owners, with the exception of the Developer, and shall be entitled to one (1) vote for each Lot owned.

2. Class B Membership. The Class B Member shall be the Developer who shall be entitled to one (1) vote, plus two (2) votes for each vote entitled to be cast in the aggregate at any time and from time to time by the Class A Members. The Class B Membership shall cease and be converted to Class A Membership on the happening of either of the following events, whichever occurs earlier:

(i) Three (3) months after ninety percent (90%) of the Lots have been conveyed to members of the Association other than the Developer; or

(ii) Such earlier date as the Developer may choose to terminate the Class B Membership upon notice to the Association.

B. When one or more persons or entities holds an interest or interests in any Lot or other portion of the Property, all such persons shall be Members, and the vote(s) for such portions of the Property shall be exercised as they among themselves shall determine. The votes for any Lot, or other portion of the Property cannot be divided for any issue and must be voted as a whole, except where otherwise required under the provisions of these Articles, the Declaration, or by law. The affirmative vote of a majority of the votes allocated to the Members cast at any

17833.4  
832.97440  
12-14-98

3

meeting of the Members duly called at which a quorum is present, or cast by written ballot by a quorum of the membership, shall be binding upon the Members and the Association.

C. The Association will obtain funds with which to operate by assessment of its Members in accordance with the provisions of the Declaration, as supplemented by the provisions of the Articles and Bylaws of the Association relating thereto.

## VII. BOARD OF DIRECTORS.

A. The affairs of the Association shall be managed by an initial Board of Directors consisting of three (3) Directors. Directors need not be members of the Association and need not be residents of the State of Florida. For so long as the Class B Membership shall exist, the Developer shall have the right to appoint each of the Directors. Following termination of the Class B Membership, the number of the Board of Directors shall be increased to five (5) Directors.

B. Elections shall be by plurality vote. At the first annual election of the Board of Directors after the termination of the Class B Membership, the terms of office of the three (3) elected Directors receiving the highest number of votes shall be established at two (2) years and the term of office of the remaining elected directors shall be established at one year. Thereafter, as many Directors shall be elected as there are regular terms of office of Directors expiring at such time; and the term of each Director so elected or appointed at each annual election shall be for two (2) years expiring at the second annual election following their election, and thereafter until their successors are duly elected and qualified, or until removed from office with or without cause by the affirmative vote of a majority of the Members which elected or appointed them. In no event can a Board member appointed by the Developer be removed except by action of the Developer. Any Director appointed by the Developer shall serve at the pleasure of the Developer, and may be removed from office, and a successor Director may be appointed, at any time by the Developer.

C. The names and addresses of the members of the first Board of Directors who shall hold office until the first annual meeting of the Members and until their successors are elected or appointed and have qualified, are as follows:

Robert H. Hahnemann  
509 Anastasia Boulevard  
St. Augustine, Florida 32084

William McCleod  
509 Anastasia Boulevard  
St. Augustine, Florida 32084

Sue Padgett  
509 Anastasia Boulevard  
St. Augustine, Florida 32084



**VIII. OFFICERS.**

A. The Officers of the Association shall be a President, a Vice President, a Secretary and a Treasurer, and such other officers as the Board may from time to time by resolution create. Any two (2) or more offices, may be held by the same person except the offices of President and Secretary. Officers shall be elected for one (1) year terms in accordance with the procedure set forth in the Bylaws. The names of the officers who are to manage the affairs of the Association until the first annual meeting of the Members and until their successors are duly elected and qualified are:

President	Robert H. Hahnemann
Vice President	William McCleod
Treasurer	Sue Padgett
Secretary	Sue Padgett

**IX. CORPORATE EXISTENCE.**

The Association shall have perpetual existence. These Articles shall become effective upon filing as prescribed by law.

**X. BYLAWS.**

The Board of Directors shall adopt Bylaws consistent with these Articles. Such Bylaws may be altered, amended, or repealed by resolution of the Board of Directors.

**XI. AMENDMENTS TO ARTICLES OF INCORPORATION AND BYLAWS.**

These Articles may be altered, amended or repealed upon the affirmative vote of Members holding a majority of the total votes allocated to the Members pursuant to these Articles.

**XII. INCORPORATOR.**

The name and address of the Incorporator is as follows:

Robert H. Hahnemann  
509 Anastasia Boulevard  
St. Augustine, Florida 32084

**XIII. INDEMNIFICATION OF OFFICERS AND DIRECTORS.**

A. To the extent allowed by law, the Association hereby indemnifies any Director or officer made a party or threatened to be made a party to any threatened, pending or completed action, suit or proceeding:

1. Whether civil, criminal, administrative, or investigative, other than one by or in the right of the Association to procure a judgment in its favor, brought to impose a liability or penalty on such person for an act alleged to have been committed by such person in his capacity as a Director or officer of the Association or as a director, officer, employee or agent of any other corporation, partnership, joint venture, trust or other enterprise which he served at the request of the Association, against judgments, fines, amounts paid in settlement and reasonable expenses, including attorneys' fees, actually and necessarily incurred as a result of such action, suit or proceeding or any appeal thereof, if such person acted in good faith in the reasonable belief that such action was in the best interests of the Association, and in criminal actions or proceedings, without reasonable grounds for belief that such action was unlawful. The termination of any such action, suit or proceeding by judgment, order, settlement, conviction or a plea of nolo contendere or its equivalent shall not in itself create a presumption that any such Director or officer did not act in good faith in the reasonable belief that such action was in the best interest of the Association or that he had reasonable grounds for belief that such action was unlawful.

2. By or in the right of the Association to procure a judgment in its favor by reason of his being or having been a Director or officer of the Association, or by reason of his being or having been a director, officer, employee or agent of any other corporation, partnership, joint venture, trust or other enterprise which he served at the request of the Association, against the reasonable expenses including attorneys' fees, actually and necessarily incurred by him in connection with the defense or settlement of such action, or in connection with an appeal therein if such person acted in good faith in the reasonable belief that such action was in the best interest of the Association. Such person shall not be entitled to indemnification in relation to matters to which such person has been adjudged to have been guilty of gross negligence or misconduct in the performance of his duty to the Association unless, and only to the extent that, the court, administrative agency, or investigative body before which such action, suit or proceeding is held shall determine upon application that, despite the adjudication of liability but in view of all circumstances of the case, such person is fairly and reasonably entitled to indemnification for such expenses which such tribunal shall deem proper.

B. The Board of Directors shall determine whether amounts for which a Director or officer seek indemnification were properly incurred and whether such Director or officer acted in good faith in a manner he reasonably believed to be in the best interests of the Association, and whether, with respect to any criminal action or proceeding, he had no reasonable ground for belief that such action was unlawful. Such determination shall be made by the Board of Directors by a majority vote of a quorum consisting of Directors who were not parties to such action, suit or proceeding.

C. The foregoing rights of indemnification shall not be deemed to limit in any way the powers of the Association to indemnify under applicable law.

#### XIV. TRANSACTION IN WHICH DIRECTORS OR OFFICERS ARE INTERESTED.

A. No contract or transaction between the Association and one or more of its Directors or officers, or between the Association and any other corporation, partnership,

association, or other organization in which one or more of its Directors or officers are Directors or officers, or in which they have a financial interest, shall be invalid, void or voidable solely for this reason, or solely because the Director or officer is present at or participates in the meeting of the Board or committee thereof which authorizes the contract or transaction, or solely because his or their votes are counted for such purpose. All such contracts or transactions shall, however, be fair and reasonable and upon terms reasonably comparable to those which could be obtained in arms-length transactions with unrelated entities. No Director or Officer of the Association shall incur liability by reason of the fact that he is or may be interested in any such contract or transaction.

B. Interested Directors may be counted in determining the presence of a quorum at a meeting of the Board of Directors or of a committee which authorized the contract or transaction.

#### **XV. DISSOLUTION OF THE ASSOCIATION.**

A. Upon dissolution of the Association, all of its assets remaining after provisions for creditors and payment of all costs and expenses of such dissolution shall be distributed in the following manner:

1. Dedication to any applicable municipal or other governmental authority of any property determined by the Board of Directors of the Association to be appropriate for such dedication and which the authority is willing to accept.

2. Remaining assets shall be distributed among the Members, subject to the limitation set forth below, each Member's share of the assets to be determined by multiplying such remaining assets by a fraction the numerator of which is all amounts assessed by the Association since its organization against the portion of Property which is owned by the Member at that time, and the denominator of which is the total amount (excluding penalties and interest) assessed by the Association against all properties which at the time of dissolution are part of the Property. The year of dissolution shall count as a whole year for purposes of the preceding fractions.

B. The Association may be dissolved upon a resolution to that effect being approved by a majority of the Board of Directors and by two-thirds (2/3) of the Members. In the event of incorporation by annexation or otherwise, of all or part of the Property by a political subdivision of the State of Florida, the Association may be dissolved in the manner set forth above.

C. In no event shall the Association be dissolved, and any attempt to do so shall be ineffective, unless and until maintenance responsibility for the Surface Water or Stormwater Management System and discharge facilities located within the Property is assumed by an entity acceptable to the St. Johns River Water Management District, Florida Department of Environmental Regulation, or other governmental authority having jurisdiction, pursuant to the requirements of Rule 40C-42.027, Florida Administrative Code, or other administrative regulation

0R1390P60741

of similar import, and until responsibility for the permit issued by the ACOE is transferred to an entity acceptable to the ACOE.

**XVI. MERGERS AND CONSOLIDATIONS.**

Subject to the provisions of the Declaration applicable to the Property and to the extent permitted by law, the Association may participate in mergers and consolidations with other nonprofit corporations organized for the same purposes, provided that any such merger or consolidation shall be approved in the manner provided by Chapter 617, Florida Statutes as the same may be amended from time to time. For purposes of any vote of the Members required pursuant to said statutes, for so long as the Developer shall own any portion of the Property, any such merger or consolidation shall require the Developer's prior approval.

IN WITNESS WHEREOF, the Incorporator has hereto set his hand and seal this \_\_\_\_ day of \_\_\_\_\_, 19\_\_.

Signed, sealed and delivered  
in the presence of:

/s/ \_\_\_\_\_  
(Print or Type Name)

/s/ \_\_\_\_\_  
Robert H. Hahnemann  
Incorporator

/s/ \_\_\_\_\_  
(Print or Type Name)

STATE OF FLORIDA        }  
                                      }SS  
COUNTY OF \_\_\_\_\_}

The foregoing instrument was acknowledged before me this \_\_\_\_ day of \_\_\_\_\_, 19\_\_, by Robert H. Hahnemann, the Incorporator of OCEAN PALMS HOMEOWNERS ASSOCIATION, INC., on behalf of the corporation.

/s/ \_\_\_\_\_  
(Print Name \_\_\_\_\_)  
NOTARY PUBLIC  
State of \_\_\_\_\_ at Large  
Commission # \_\_\_\_\_  
My Commission Expires:  
Personally Known \_\_\_\_\_  
or Produced I.D. \_\_\_\_\_  
[check one of the above]  
Type of Identification Produced \_\_\_\_\_

17833.4  
832.97440  
12-14-98

0R1390PG0742

IN COMPLIANCE WITH SECTION 617.0501, FLORIDA STATUTES, THE FOLLOWING IS SUBMITTED:

OCEANPALMSHOMEOWNERS ASSOCIATION, INC., DESIRING TO ORGANIZE UNDER THE LAWS OF THE STATE OF FLORIDA WITH ITS PRINCIPAL PLACE OF BUSINESS AT 509 ANASTASIA BOULEVARD, ST. AUGUSTINE, FLORIDA 32084, HAS NAMED ROBERT H. HAHNEMANN, WHOSE ADDRESS IS 509 ANASTASIA BOULEVARD, ST. AUGUSTINE, FLORIDA 32084, AS ITS REGISTERED AGENT TO ACCEPT SERVICE OF PROCESS WITHIN THE STATE OF FLORIDA. SAID REGISTERED AGENT'S ADDRESS IS THE CORPORATION'S REGISTERED OFFICE.

OCEAN PALMS HOMEOWNERS  
ASSOCIATION, INC.

By: /s/  
Robert H. Hahnemann  
Incorporator  
Dated: \_\_\_\_\_, 19\_\_

HAVING BEEN NAMED TO ACCEPT SERVICE OF PROCESS FOR THE ABOVE NAMED CORPORATION, AT THE PLACE DESIGNATED IN THIS CERTIFICATE, I HEREBY AGREE TO ACT IN THIS CAPACITY, AND I FURTHER AGREE TO COMPLY WITH THE PROVISIONS OF ALL STATUTES RELATIVE TO THE PROPER AND COMPLETE PERFORMANCE OF MY DUTIES.

/s/  
Robert H. Hahnemann  
Registered Agent  
Dated: \_\_\_\_\_, 19\_\_

17833.4  
332.97440  
12-14-98

0 R1390P60743

**BYLAWS**  
**OF**  
**OCEAN PALMS**  
**HOMEOWNERS ASSOCIATION, INC.**

**I. DEFINITIONS.**

All defined terms contained herein which are defined in the Declaration of Covenants and Restrictions for Ocean Palms ("Declaration") to be recorded in the public records of St. Johns County, Florida, and in the Articles of Incorporation of the Association, shall have the same meanings as such terms are defined in the Declaration and Articles of Incorporation.

**II. LOCATION OF PRINCIPAL OFFICE.**

The office of the Ocean Palms Homeowners Association, Inc. ("Association") shall be at 509 Anastasia Boulevard, St. Augustine, Florida 32084, or at such other place as may be established by resolution of the Board of Directors of the Association from time to time.

**III. VOTING RIGHTS AND ASSESSMENTS.**

A. Every person or entity who is a record fee simple owner of a Lot or any other portion of the Property, and the Developer as long as it owns any Property subject to the Declaration, shall be a member of the Association (the "Members") as provided in the Articles of Incorporation of the Association, and shall have the voting rights as set forth in the Articles of Incorporation, provided that any such person or entity who holds such interest only as a security for the performance of an obligation shall not be a Member. Membership shall be appurtenant to, and may not be separated from, ownership of any parcel within the Property.

B. Assessments and installments thereon not paid when due shall bear interest from the date when due until paid at the highest lawful rate and shall result in the suspension of voting privileges during any period of such non-payment.

**IV. BOARD OF DIRECTORS.**

A. A majority of the Board of Directors of the Association (the "Board") shall constitute a quorum to transact business at any meeting of the Board, and the action of the majority present at a meeting at which a quorum is present shall constitute the action of the Board.

B. Any vacancy occurring on the Board because of death, resignation or other termination of services of any Director, shall be filled by the Board, except that the Developer, to the exclusion of other Members and/or the Board itself, shall fill any vacancy created by the death, resignation, removal or other termination of services of any Director appointed by the

20132.1  
#32,97440  
02/13/98

**EXHIBIT C**

Developer. A Director elected or appointed to fill a vacancy shall be elected or appointed for the unexpired term of his predecessor in office and thereafter until his successor shall have been elected or appointed, and qualified.

#### V. ELECTION OF DIRECTORS.

A. Nominations for the election of Board members (other than Board members appointed by the Developer) shall be made by the Nominating Committee described in Article IX hereof, or upon petition in accordance with Section C. of this Article V. The Nominating Committee shall make as many nominations as it shall in its discretion determine.

B. The Developer shall, within fourteen (14) days of the date set for the annual meeting of the Association, notify the Secretary of the names of the Directors that such Owner is appointing to the Board.

C. Petitions for nominees shall also be accepted if signed by Members representing one-third (1/3) of the total votes held by the Class A Members, and if received by the Secretary of the Association not less than thirty (30) days prior to the date fixed for the annual meeting of the Members. Nominations and notification of the vacancies being filled by the Developer shall be placed on the written ballot referenced in Section D of this Article V.

D. All elections to the Board shall be made on written ballots to be voted at the annual meeting, or in the discretion of the Board, by mail, provided such ballots are mailed to the Members not less than fifteen (15) days prior to the date fixed for the annual meeting. The ballots shall (i) describe the vacancies to be filled by the Class A Members, (ii) set forth the names of those nominated for each such vacancy, and (iii) set forth the names of those appointed to the Board by the Developer. Each Member may cast the number of votes to which such Member is entitled as set forth in the Articles of Incorporation.

E. In order for an election of members of the Board to be valid and binding, the election must occur at a meeting of the Members at which a quorum is present; or if the election is conducted by mail, the Association must receive as of the date established by the Board for receipt of ballots, a number of ballots representing not less than a quorum of the Members.

F. The members of the Board elected or appointed in accordance with the procedures set forth in this Article V shall be deemed elected or appointed as of the date of the annual meeting of the Members.

#### VI. POWERS AND DUTIES OF THE BOARD OF DIRECTORS.

A. The Board of Directors shall have power:

1. To call meetings of the Members.
2. To appoint and remove at its pleasure all officers, agents and employees of the Association; and to prescribe their duties, fix their compensation, and require of them such

0R1390P60745

security or fidelity bond as it may deem expedient. Nothing contained in these Bylaws shall be construed to prohibit the employment of any Member, Officer or Director of the Association in any capacity whatsoever.

3. To establish, levy and assess, and collect the annual and special assessments necessary to operate the Association and carry on its activities, and to create such reserves as may be deemed appropriate by the Board.

4. To collect assessments on behalf of any other property owners association entitled to establish, levy and collect assessments from the Members of the Association.

5. To appoint committees, adopt and publish rules and regulations governing the use of the Common Areas or any portion thereof and the personal conduct of the Members and their guests thereon, including reasonable admission charges if deemed appropriate.

6. To authorize and cause the Association to enter into contracts for the day-to-day operation of the Association and the discharge of its responsibilities and obligations.

7. To cause the financial records of the Association to be compiled, reviewed, or audited by an independent certified public accountant at such periodic intervals as the Board may determine in its sole discretion.

8. To exercise for the Association all powers, duties and authority vested in or delegated to the Association, except those reserved to Members in the Declaration or the Articles of Incorporation of the Association.

B. It shall be the duty of the Board of Directors:

1. To cause to be kept a complete record of all of its acts and corporate affairs,

2. To supervise all officers, agents and employees of this Association to insure that their duties are properly performed.

3. With reference to assessments of the Association:

(a) To fix the amount of annual assessments against each Class A Member for each annual assessment period at least thirty (30) days in advance of such date or period;

(b) To prepare and maintain a roster of the Members and assessments applicable thereto which shall be kept in the office of the Association and shall be open to inspection by any Member; and

(c) To send written notice of each assessment to every Member subject thereto.

20132.1  
852.97440  
05/15/98



**VII. DIRECTORS MEETINGS.**

A. Regular meetings of the Board shall be held quarterly on such date and at such time as the Board may establish. Notice of such meetings is hereby waived.

B. Special meetings of the Board shall be held when called by the President or Vice President of the Association or by any two (2) Directors, after not less than three (3) days notice to each Director.

C. Meetings of the Board of Directors shall be open to all Members and notices of meetings shall be posted in a conspicuous place within the Property at least forty-eight (48) hours in advance, except in an emergency. Notice of any meeting of the Board of Directors during which assessments are to be established, shall specifically contain a statement that the assessments shall be considered and a statement of the nature of such assessments.

D. The transaction of any business at any meeting of the Board, however called and noticed, or wherever held, shall be as valid as though made at a meeting duly held after regular call and notice, if a quorum is present and, if either before or after the meeting, each of the Directors not present signs a waiver of notice, or a consent to the holding of such meeting, or an approval of the minutes thereof. All such waivers, consents and approvals shall be filed with the corporate records of the Association and made a part of the minutes of the meeting.

**VIII. OFFICERS.**

A. The Officers of the Association shall be a President, a Vice President, a Secretary and a Treasurer, and such other officers as may be determined from time to time by the Board, in accordance with the Articles of Incorporation of the Association. The President shall be a member of the Board, but the other Officers need not be.

B. The Officers of the Association shall be elected by the Board at the annual meeting of the Board, which shall be held immediately following the annual meeting of the Association. New offices may be created and filled at any meeting of the Board. Each Officer shall hold office until his successor shall have been duly elected.

C. A vacancy in any office because of death, resignation, or other termination of service, may be filled by the Board for the unexpired portion of the term.

D. All Officers shall hold office for terms of one (1) year.

E. The President shall preside at all meetings of the Board, shall see that orders and resolutions of the Board are carried out and shall sign all notes, checks, leases, mortgages, deeds and all other written instruments.

F. The Vice President, or the Vice President so designated by the Board if there is more than one Vice President, shall perform all the duties of the President in his absence. The Vice President(s) shall perform such other acts and duties as may be assigned by the Board.

20132.1  
852.97440  
09/15/98

G. The Secretary shall be ex officio the secretary of the Board, and shall record the votes and keep the minutes of all meetings of the Members and of the Board of Directors in a book to be kept for that purpose. The Secretary shall keep all records of the Association and shall record in the book kept for that purpose all the names of the Members of the Association together with their addresses as registered by such members.

H. The Treasurer shall receive and deposit in appropriate bank accounts all monies of the Association, and shall disburse such funds as directed by resolution of the Board, provided however, that a resolution of the Board shall not be necessary for disbursement made in the ordinary course of business conducted within the limits of a budget adopted by the Board. The Treasurer may, but need not, be a required signatory on checks and notes of the Association.

I. The Treasurer, or his appointed agent, shall keep proper books of account and cause to be prepared at the completion of each fiscal year an annual budget and an annual balance sheet statement, and the budget and balance sheet statement shall be open for inspection upon reasonable request by any Member.

J. With the approval of the Board of Directors, any or all of the Officers of the Association may delegate their respective duties and functions to a licensed and qualified property manager, provided, however, such property manager shall at all times be subject to the supervision and control of the Board of Directors.

#### IX. COMMITTEES.

A. The standing committees of the Association shall be the Nominating Committee and the Architectural Review Board. The Nominating Committee and Architectural Review Board shall have the duties, authority and functions as described in the Declaration and as elsewhere described in these Bylaws.

B. The Board shall have the power and authority to appoint such other committees as it deems advisable. Any committee appointed by the Board shall consist of a Chairman and two (2) or more other members and shall include a member of the Board. Committee members shall serve at the pleasure of the Board, and shall perform such duties and functions as the Board may direct.

#### X. BOOKS AND RECORDS.

The books, records and papers of the Association shall at all times, during reasonable business hours, be subject to inspection by any Member. The Association shall retain the minutes of all meetings of the Members and the Board of Directors for not less than seven (7) years.

#### XI. MEETINGS OF MEMBERS.

A. The annual meetings of the Members shall be held prior to April 30th of each year, at such time as the Board may designate, or at such other date and time as may be selected by the Board.

B. Special meetings of the Members for any purpose may be called at any time by the President, the Vice President, the Secretary or Treasurer, by any two or more members of the Board or upon the written request of Members holding a majority of all the votes allocated to the entire Membership.

C. Notice of all meetings of the Members shall be given to the Members by the Secretary. Notice may be given to the Member either personally or by sending a copy of the notice through the mail, postage fully prepaid, to his address appearing on the books of the Association. Each Member shall be responsible for registering his address and telephone number with the Secretary and notice of the meeting shall be mailed to him at such address. Notice of the annual meeting of the Members shall be delivered at least forty-five (45) days in advance. Notice of any other meeting, regular or special, shall be mailed at least seven (7) days in advance of the meeting and shall set forth in general the nature of the business to be transacted; provided, however, that if the business of any meeting shall involve any action as governed by the Articles of Incorporation or the Declaration in which other notice provisions are provided for, notice shall be given or sent as therein provided.

D. The presence, in person or by proxy, of the Members holding not less than thirty percent (30%) of the total votes in the Association as established by the Articles of Incorporation, shall constitute a quorum of the Membership for any action governed by the Declaration, the Articles of Incorporation, or these Bylaws.

## XII. PROXIES.

A. Except for elections of the Board of Directors, at all meetings of the Members, each Member may vote in person or by limited or general proxy.

B. All proxies shall be in writing and shall state the date of the proxy and the date, time and place of the meeting for which the proxy is given, and must be signed by the authorized Member giving the proxy. A proxy shall be effective only for the specific meeting for which it is given, as such meeting may be lawfully adjourned and reconvened from time to time. No proxy shall extend beyond a period of ninety (90) days from the date of the meeting for which it was originally given, and every proxy shall automatically cease upon the sale by the Member of his interest in the Property. All proxies shall be revocable at any time at the pleasure of the Member who executes same, and may include powers of substitution.

C. For elections of the Board of Directors, the Members shall vote in person at a meeting of the Members, or by a written ballot that each Member personally casts.

## XIII. SEAL.

The Association shall have a seal in circular form having within its circumference the words: Ocean Palms Homeowners Association, Inc., not for profit, 1998.

OR1390P60749

**XIV. AMENDMENTS.**

These Bylaws may be altered, amended or rescinded by majority vote of the Board of Directors at a duly constituted meeting of the Board. Amendments shall be effective on the date of passage by the Board and no amendment need be recorded in the public records of St. Johns County, Florida.

**XV. INCONSISTENCIES.**

In the event of any inconsistency between the provisions of these Bylaws and the Declaration or Articles of Incorporation, the provisions of the Declaration and Articles of Incorporation shall control.

Adopted by the Board of Directors of Ocean Palms Homeowners Association, Inc., a Florida corporation, not-for profit effective \_\_\_\_\_, 19\_\_

By: /s/ \_\_\_\_\_  
\_\_\_\_\_, Secretary

20132.1  
852.97440  
05/15/98

0R1390PG0750

**EXHIBIT D**

**Common Area**

North Griffin Shores Drive, South Griffin Shores Drive, San Nicolas Way, Casa Fuerta Lane, San Julian Boulevard, and Tracts A, B, C, D, H, I, J, K, L, M, O, and R as shown on the plat of Ocean Palms, Phase One, recorded in Map Book 35, pages 78 through 92 of the public records of St. Johns County, Florida.

23468.1  
932.98464

EXHIBIT E

OR1390PG0751

Roadways

North Griffin Shores Drive, South Griffin Shores Drive, San Nicolas Way, Casa Fuerta Lane, and San Julian Boulevard, as shown on the plat of Ocean Palms, Phase One, recorded in Map Book 35, pages 78 through 92 of the public records of St. Johns County, Florida.

23468.1  
932.98464

Public Records of  
St. Johns County, FL  
Clerk// 00-002648  
O.R. 1468 PG 1881  
10:08AM 01/21/2000  
REC \$17.00 SUR \$2.50

This Instrument prepared by:  
John L. Whiteman, Esq.  
P.O. Box 3504  
St. Augustine, FL 32085-3504

**SUPPLEMENTAL DECLARATION OF  
COVENANTS AND RESTRICTION FOR OCEAN PALMS**

**THIS SUPPLEMENTAL DECLARATION** is made this 12<sup>th</sup> day of January 2000, by **ST. AUGUSTINE DEVELOPMENT CORPORATION**, a Florida corporation (hereinafter the "Developer"), and **ROBERT R. SILVERA and JYOTI P. PATEL, aka JYOTI P. SILVERA**, his wife (hereinafter collectively "Silvera").

**WHEREAS**, Developer caused that certain Declaration Of Covenants And Restriction For Ocean Palms (the "Declaration") to be executed on February 24, 1999, and recorded in the public records of St. Johns County, Florida, on March 2, 1999, at Official Records Book 1390, pages 690 through 751, which Declaration subjected the real property described therein to certain covenants and restrictions; and

**WHEREAS**, Article III of the Declaration permits and authorizes the Developer to, from time to time, subject additional land to the Declaration by the filing of a supplemental declaration in the public records of St. Johns County, identifying the lands to be so subjected; and

**WHEREAS**, Developer is the owner of the real property identified as parcels A and C on Exhibit "A" attached hereto, and Silvera is the owner of the real property identified as parcel B on said Exhibit "A", said parcels A, B and C being one and the same property as Ocean Palms, Phase Two, according to the plat thereof recorded in Map Book 38, pages 12 through 20 of the public records of St. Johns County, Florida (hereinafter collectively the "Property"); and


**WHEREAS**, Developer and Silvera desire to add and submit the Property to the Declaration as if and to the extent that the Property had been initially included therein.


**NOW THEREFORE**, Developer and Silvera do hereby declare, pursuant to Article III of the Declaration, that the Property is hereby added to those lands subject to the Declaration, and that henceforth the Property shall be held, transferred, sold, conveyed and occupied subject to the covenants, restrictions, easements, charges, liens and all other matters set forth in the Declaration, which shall be deemed to be covenants running with the title to the Property and shall be binding upon the Developer and Silvera and all parties having or acquiring any right title or interest in the Property or any part thereof.


011468PG1882


IN WITNESS WHEREOF, the Developer and Silvera have caused this instrument to be executed under seal this 13 day of January, 2000.


Signed, sealed and delivered  
in the presence of:


  
Print Name: LISA DEUDI

  
Print Name: Robert R. Silvera

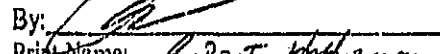
  
Print Name: Robert R. Silvera


  
Print Name: LISA DEUDI


  
Print Name: Robert R. Silvera

  
Print Name: LISA DEUDI

ST. AUGUSTINE DEVELOPMENT  
CORPORATION, a Florida corporation

By:   
Print Name: Robert R. Silvera  
Title: President  
509 Anastasia Blvd.  
St. Augustine, Florida 32084

  
ROBERT R. SILVERA  
220 State Road 312  
St. Augustine, FL 32086

  
JYOTI P. PATEL, aka JYOTI P.  
SILVERA  
220 State Road 312  
St. Augustine, FL 32086

STATE OF FLORIDA  
COUNTY OF ST. JOHNS

The foregoing instrument was acknowledge before me this 13 day of January 2000, by Robert R. Silvera, the President of ST. AUGUSTINE DEVELOPMENT CORPORATION, a Florida corporation, on behalf of the corporation.



001468P61883

\_\_\_\_\_ is personally known to me or produced a Florida driver's license as identification.



Shan K. Broussard  
My Commission CC807995  
Expires February 9, 2003

Shan K. Broussard  
Notary Public, State of Florida at Large  
Commission # \_\_\_\_\_  
My Commission Expires: \_\_\_\_\_

STATE OF FLORIDA  
COUNTY OF ST. JOHNS

The foregoing instrument was acknowledge before me this \_\_\_\_ day of January 2000, by ROBERT R. SILVERA, who is personally known to me or produced a Florida driver's license as identification.



Shan K. Broussard  
My Commission CC807995  
Expires February 9, 2003

Shan K. Broussard  
Notary Public, State of Florida at Large  
Commission # \_\_\_\_\_  
My Commission Expires: \_\_\_\_\_

STATE OF FLORIDA  
COUNTY OF ST. JOHNS

The foregoing instrument was acknowledge before me this \_\_\_\_ day of January 2000, by JYOTI P. PATEL, aka JYOTI P. SILVERA, who is personally known to me or produced a Florida driver's license as identification.



Shan K. Broussard  
My Commission CC807995  
Expires February 9, 2003

Shan K. Broussard  
Notary Public, State of Florida at Large  
Commission # \_\_\_\_\_  
My Commission Expires: \_\_\_\_\_

EXHIBIT "A"

CAPTION:

A PORTION OF GOVERNMENT LOTS 608 & 7468 PG 1884  
SECTION 15, TOWNSHIP 8 SOUTH, RANGE 30 EAST,  
ST. JOHNS COUNTY, FLORIDA,  
BEING MORE FULLY DESCRIBED AS FOLLOWS:

PARCEL "A"

COMMENCE AT THE SOUTHWEST FRACTIONAL CORNER OF SAID SECTION 15;  
THENCE NORTH 89°34'00" EAST, ALONG THE SOUTH LINE OF SAID SECTION  
15, 525.24' TO THE POINT OF BEGINNING; THENCE NORTH 17°13'27" WEST,  
634.54', TO A POINT ON A CURVE BEING CONCAVE TO THE SOUTH, HAVING A  
RADIUS OF 25.00', DELTA OF 11°32'13", AND ARC LENGTH OF 5.03'; THENCE  
NORTH 87°00'28" EAST, ALONG THE CHORD OF SAID CURVE, 5.03'; THENCE  
NORTH 72°46'33" EAST, 225.28' TO THE POINT OF CURVATURE OF A CURVE  
CONCAVE TO THE SOUTH HAVING A RADIUS OF 325.00', DELTA OF 07°41'56",  
AND ARC LENGTH OF 43.67'; THENCE NORTH 76°37'31" EAST, ALONG THE CHORD  
OF SAID CURVE, 43.64'; THENCE SOUTH 17°13'27" EAST, 159.95'; THENCE SOUTH  
27°25'20" EAST, 101.61'; THENCE SOUTH 17°13'27" EAST, 180.11'; THENCE NORTH 85°  
51'05" EAST, 128.81'; THENCE SOUTH 82°59'36" EAST, 207.30'; THENCE NORTH  
61°33'09" EAST, 41.98'; THENCE NORTH 52°17'20" EAST, 53.00'; THENCE  
SOUTH 39°29'27" EAST, 169.73'; THENCE SOUTH 50°30'33" WEST, 9.26' TO  
THE POINT OF CURVATURE OF A CURVE BEING CONCAVE TO THE NORTH, HAVING  
A RADIUS OF 325.00', DELTA OF 4°33'21", AND ARC LENGTH OF 25.84'; THENCE  
SOUTH 52°47'13" WEST, ALONG THE CHORD OF SAID CURVE, 25.84'; THENCE  
SOUTH 39°29'27" EAST, 116.55'; THENCE SOUTH 50°30'33" WEST, 70.96';  
THENCE SOUTH 27°06'01" EAST, 36.14' TO THE SOUTH LINE OF THE AFOREMENTIONED  
SECTION 15; THENCE SOUTH 89°34'00" WEST, ALONG SAID SOUTH LINE, 745.01' TO  
THE POINT OF BEGINNING.

PARCEL "B"

COMMENCE AT THE NORTHWEST CORNER OF LOT 199, OCEAN PALMS, PHASE ONE,  
AS RECORDED IN MAP BOOK 35, PAGES 78 - 92, OF THE PUBLIC RECORDS OF  
ST. JOHNS COUNTY, FLORIDA, ALSO BEING THE POINT OF BEGINNING;  
THENCE NORTH 89°34'33" EAST, 410.83'; THENCE NORTH 11°08'47" WEST,  
301.14' TO THE POINT OF CURVATURE OF A CURVE BEING CONCAVE TO THE  
WEST, HAVING A RADIUS OF 1758.30', DELTA OF 02°38'12" AND ARC LENGTH OF  
80.91'; THENCE NORTH 12°27'53" WEST, ALONG THE CHORD OF SAID CURVE,  
80.91'; THENCE SOUTH 89°34'33" WEST, 402.24'; THENCE SOUTH 24°00'37"  
EAST, 234.80'; THENCE SOUTH 10°00'42" WEST, 162.51' TO THE POINT OF  
BEGINNING.

PARCEL "C"

COMMENCE AT THE NORTHEAST CORNER OF TRACT "K", OCEAN PALMS, PHASE ONE,  
AS RECORDED IN MAP BOOK 35, PAGES 78 - 92, OF THE PUBLIC RECORDS OF  
ST. JOHNS COUNTY, FLORIDA, ALSO BEING THE POINT OF BEGINNING;  
THENCE NORTH 89°32'07" EAST, 923.20' TO THE WEST LINE OF TRACT "I" OF SAID  
OCEAN PALMS, PHASE ONE; THENCE SOUTH 15°58'07" EAST, 824.14'; THENCE SOUTH  
09°19'23" EAST, 285.85'; THENCE SOUTH 76°11'05" WEST, 130.18'; THENCE SOUTH  
72°03'43" WEST, 50.57'; THENCE SOUTH 80°22'07" WEST, 115.16'; THENCE NORTH  
10°40'58" WEST, 65.01'; THENCE NORTH 89°57'37" WEST, 157.29'; THENCE SOUTH  
46°17'54" WEST, 40.17'; THENCE SOUTH 07°30'08" EAST, 50.78'; THENCE SOUTH  
66°23'53" WEST, 124.86'; THENCE SOUTH 53°23'47" WEST, 53.29'; THENCE SOUTH  
52°16'22" WEST, 149.67'; THENCE NORTH 52°59'47" WEST, 327.94'; THENCE NORTH  
25°59'33" WEST, 232.55'; THENCE NORTH 12°42'01" WEST, 305.61'; THENCE NORTH  
07°53'12" WEST, 404.18'; THENCE NORTH 11°57'32" EAST, 220.19' TO THE POINT OF  
BEGINNING.

SAID DESCRIBED PARCELS CONTAIN 38.95 ACRES, MORE OR LESS.

910250  
10

**FIVE MINUTE RECORDING**

This instrument prepared by and return to:  
**JOHN L. WHITEMAN, ESQ.**  
Rogers Towers Bailey Jones & Gay  
P.O. Box 3504  
170 Malaga Street, Suite A  
St. Augustine, Florida 32085-3504

Public Records of  
St. Johns County, FL  
Clerk# 01-059392  
O.R. 1676 PG 1046  
04:04PM 11/15/2001  
REC \$25.00 SUR \$3.50

**AMENDMENT OF DECLARATION OF COVENANTS AND  
RESTRICTIONS FOR OCEAN PALMS**

**THIS AMENDMENT OF DECLARATION OF COVENANTS AND  
RESTRICTIONS FOR OCEAN PALMS** is made this 7 day of ~~November~~ 2001, by **ST.  
AUGUSTINE DEVELOPMENT CORPORATION**, a Florida corporation (hereinafter the  
"Developer") whose address is 509 Anastasia Boulevard, St. Augustine, Florida 32084.

**WHEREAS**, Developer caused that certain Declaration Of Covenants And  
Restriction For Ocean Palms (the "Declaration") to be executed on February 24, 1999, and recorded  
in the public records of St. Johns County, Florida, on March 2, 1999, at Official Records Book 1390,  
pages 690 through 751, which Declaration subjected the real property described therein to certain  
covenants and restrictions; and

**WHEREAS**, by a Supplemental Declaration dated January 13, 2000, and recorded  
in the public records of St. Johns County, Florida, on January 21, 2000, at Official Records Book  
1468, pages 1881 through 1884, Phase Two of Ocean Palms, according to the plat thereof recorded  
in Map Book 38, pages 12 through 20, of the public records of St. Johns County, Florida, was added  
to the real property and subjected to the Declaration; and

**WHEREAS**, Developer continues to own lands subject to the Declaration; and

**WHEREAS**, Developer desire to amend the Declaration as hereinafter provided; and

**WHEREAS**, pursuant to Section 13.5 of the Declaration, until such time as the  
Developer shall not own any lands subject to the Declaration, the Developer has the unilateral right  
to amend the Declaration in any manner which does not materially and adversely affect the value of  
any Lot or other building parcel without the consent or joinder of any other party.

**NOW THEREFORE**, Developer does hereby declare, pursuant to Section 13.5 of the Declaration, that the Declaration be and hereby is amended in the following respects, none of which materially and adversely affect the value of any Lot or other building parcel subject to the Declaration:

1. All references to Exhibit "A" in the Declaration shall include, in addition to the real property described in said Exhibit "A", the real property described in Exhibit "A" attached to the afore noted Supplemental Declaration.
2. All references to Exhibit "D" in the Declaration shall include, in addition to the Common Area described in said Exhibit "D", the Common Area described in Exhibit "A" attached hereto.
3. All references to Exhibit "E" in the Declaration shall include, in addition to the Roadways described in said Exhibit "E", the Roadways described in Exhibit "B" attached hereto.
4. The first sentence of Section 5.1 is amended to read: "All of the Common Areas owned by the Developer shall be conveyed or assigned to the Association, subject to covenants, easements, restrictions and other matters of record, on or before the date the Developer's Class B Membership terminates.
5. Section 5.2(d) is deleted.
6. Section 5.3 is deleted.
7. The title of Section 7.4 is amended to read "Effect of Non-Payment of Assessment; Lien, Personal Obligation, and Remedies of Association".
8. The title of Article X is amended to read "USE RESTRICTIONS".
9. The first sentence of Section 10.1 is amended to read: "The Lots subject to this Declaration may be used for residential dwellings and for no other purpose except that one or more Lots may be used for model homes during the development and sale of Lots within the Property or other properties, provided however, that in no event may any Lot be used for a model home subsequent to September 1, 2002.
10. The following is added as Section 10.25:  
  
"Section 10.25 Association to Succeed to Developer Rights. The Association shall succeed to all of the rights reserved or vested in the Developer under Sections 10.1, 10.3, 10.6, and 10.11, hereof, on the

day following the date upon which the Developer's Class B membership terminates."

11. The following sentence is added to the end of Section 13.3:

"The Association shall succeed to the rights reserved or vested in the Developer under this Section on the day following the date upon which the Developer's Class B membership terminates."

12. The first sentence of Section 10.9 is deleted and replaced with the following three sentences.

"The Developer and the Association shall have the right to pump or otherwise remove any water from any lake adjacent to or near to the Subdivision for the purpose of irrigation or other use, or to place any refuse in such lake or lakes. The Developer may grant the privilege to pump water from any such lake to the Owner of any Lot abutting a lake, provided the water is used only for the purpose of irrigation; the right to pump water is subject to those condition, if any, deemed appropriate by the Developer; and the Developer retains the right to terminate the Lot Owner's privilege at any time, with or without cause. Following the termination of the Developer's Class B membership, the Association shall succeed to the rights of the Developer under the foregoing sentence."

13. The title of Article XII is amended to read "**RIGHTS AND EASEMENTS GRANTED BY DEVELOPER AND/OR ASSOCIATION**".

14. The following is added as Section 13.11:

**"Section 13.11 Damage Deposit Required for Construction Permits.**

Prior to obtaining a building permit for the construction of a residence on any Lot, or for the construction of any renovation to an existing residence which requires the issuance of a building permit from the applicable local governmental building official, the Owner of the Lot shall post a damage deposit with the Association. The amount of the damage deposit shall be \$2,000.00 for construction of a new residence and \$1,000.00 for renovations to an existing residence. The Association shall hold the deposit in a non-interest bearing account until ten (10) days following the date upon which the construction is completed, at which time the Association shall release the Deposit to the Owner, less any portion thereof determined by the Association to be required to fund any work necessary to repair any

0R1676PG1049

damage to the Common Area or Roadways that was caused by the construction activity."

IN WITNESS WHEREOF, the Developer has caused this instrument to be executed under seal this 7<sup>th</sup> day of November, 2001.

Signed, sealed and delivered  
in the presence of:

Terri Fortune  
Print Name: Terri Fortune

Sue C. Padgett  
Print Name: SUE C. Padgett

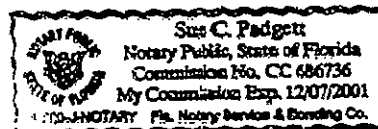
ST. AUGUSTINE DEVELOPMENT  
CORPORATION, a Florida corporation

By: [Signature]  
Robert Hahnemann  
Its President

The foregoing instrument was acknowledged before me this 7 day of November, 2001, by Robert Hahnemann, as President of St. Augustine Development Corporation, on behalf of said corporation, who [X] is personally known to me; or [ ] has produced \_\_\_\_\_ as identification.

Sue C. Padgett  
Notary Public, State of Florida  
Sue C. Padgett  
Printed Notary Name  
My Commission Expires: \_\_\_\_\_  
My Commission No.: \_\_\_\_\_

©PFDesktop\ODMA\MHODMA\STA\451233.1



001676P61050

Exhibit "A"

Common Area

El Vergel Lane, Casa Puya Circle, San Nicolas Way, Tracts E, F, G, I, K, M, N and Q as shown on the plat of Ocean Palms, Phase Two, recorded in Map Book 38, pages 12 through 20 of the public records of St. Johns County, Florida.

0R1676PG1051

**Exhibit "B"**

**Roadways**

El Vergel Lane, Casa Puya Circle, and San Nicolas Way as shown on the plat of Ocean Palms, Phase Two, recorded in Map Book 38, pages 12 through 20 of the public records of St. Johns County, Florida.